











Map Series to be Amended:

Heritage Map

Appin

**Mahoney's Hole
(also known as Marhynes Hole)**

Heritage

-  Conservation Area - General
-  Conservation Area - Landscape
-  Item - General
-  Item - Aboriginal
-  Item - Archaeological
-  Item - Landscape
-  Subject Site
-  Cadastre base data 12-09-2023
© Department of Customer Service



Projection GDA 2020
MGA Zone 56

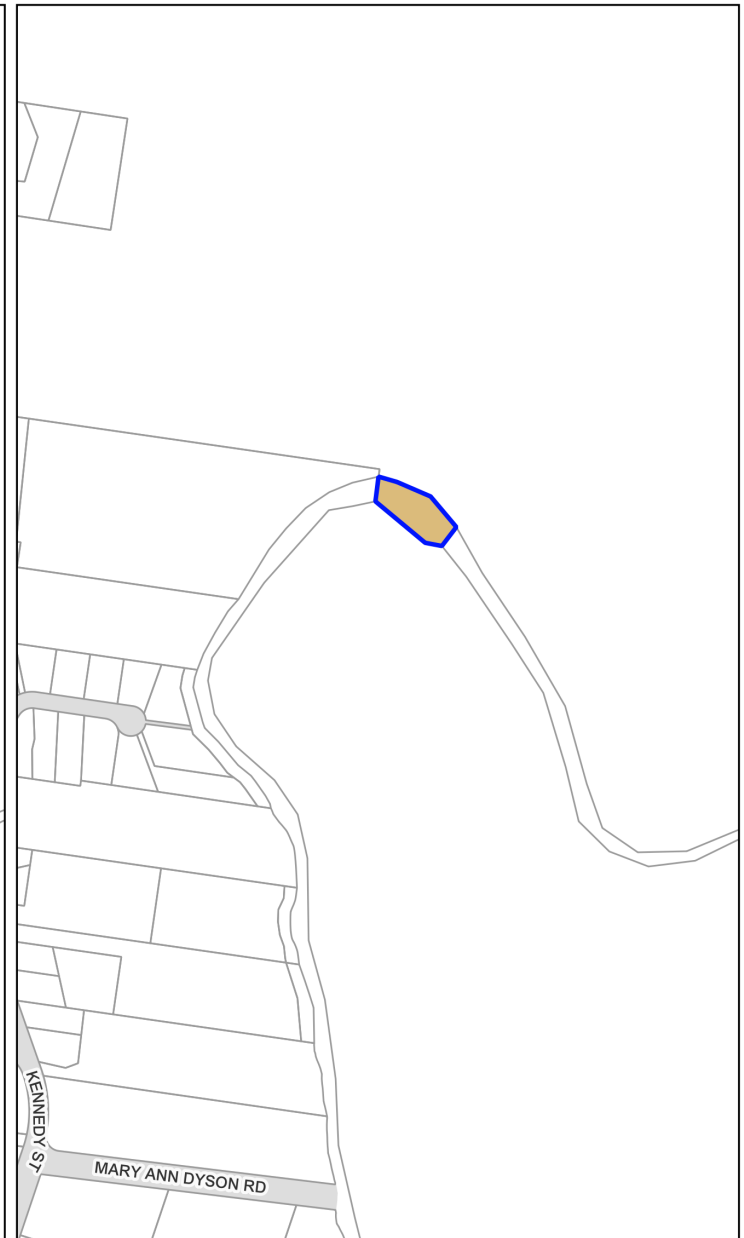
Map Produced: 12-09-2023

Visit the website below to view the published map data:
<https://legislation.nsw.gov.au/view/html/inforce/current/epi-2011-0085>

Current Heritage



Proposed Heritage














Map Series to be Amended:

Heritage Map

Appin

King's Fall Bridge

Heritage

-  Conservation Area - General
-  Conservation Area - Landscape
-  Item - General
-  Item - Aboriginal
-  Item - Archaeological
-  Item - Landscape
-  Subject Site
-  Cadastre base data 12-09-2023
-  © Department of Customer Service

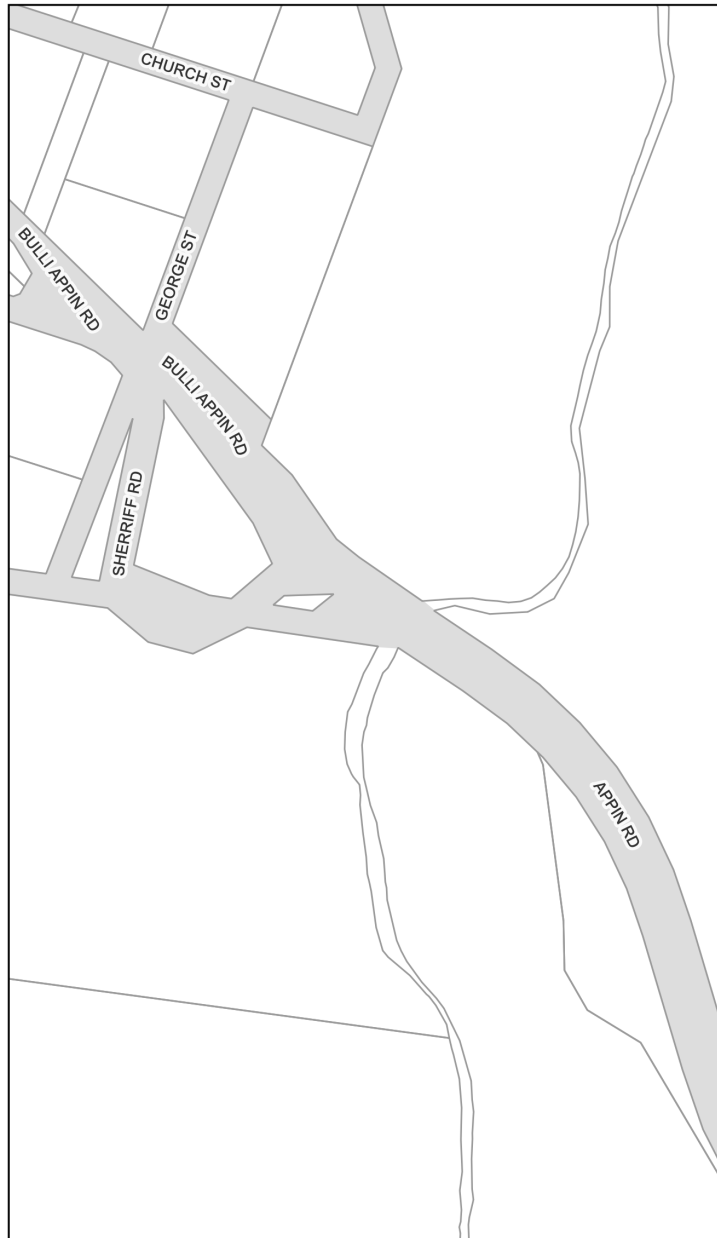


Projection GDA 2020
MGA Zone 56

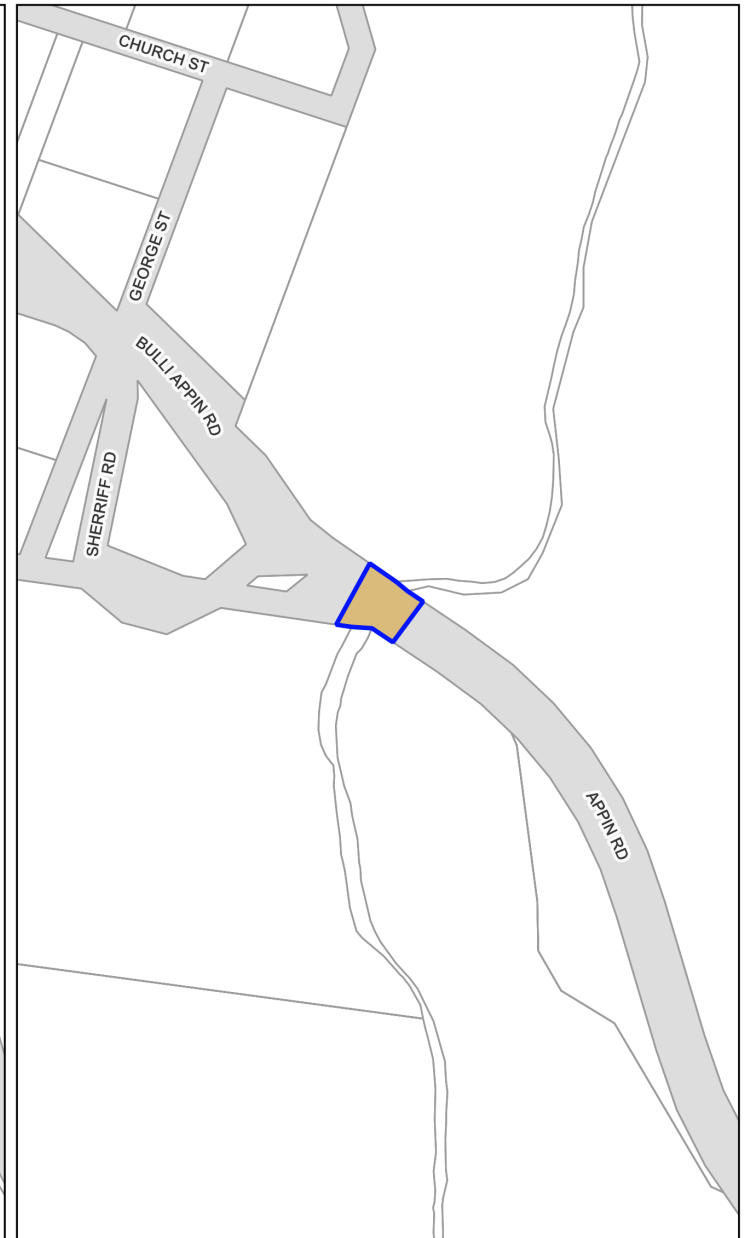
Map Produced: 12-09-2023

Visit the website below to view the published map data:
<https://legislation.nsw.gov.au/view/html/inforce/current/epi-2011-0085>

Current Heritage



Proposed Heritage













Map Series to be Amended:

Heritage Map

Appin

Farm Buildings
440 Macquariedale Road

Heritage

-  Conservation Area - General
-  Conservation Area - Landscape
-  Item - General
-  Item - Aboriginal
-  Item - Archaeological
-  Item - Landscape
-  Subject Site
-  Cadastre base data 12-09-2023
© Department of Customer Service

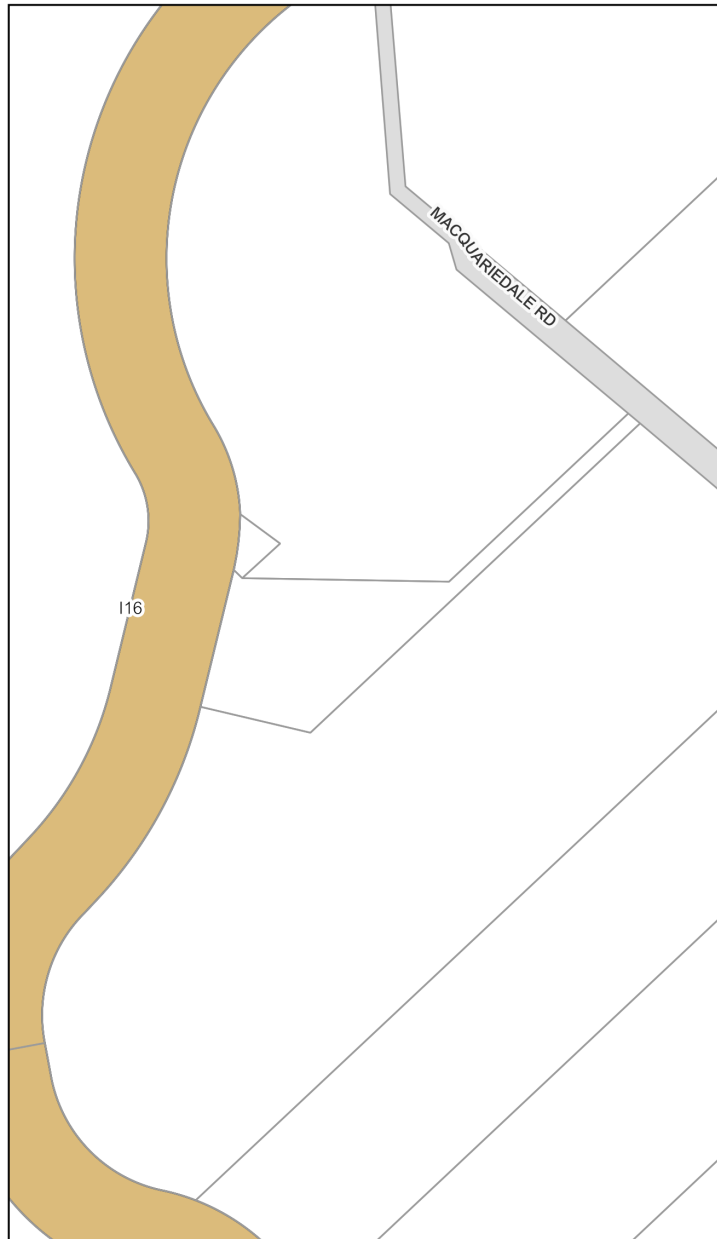


Projection GDA 2020
MGA Zone 56

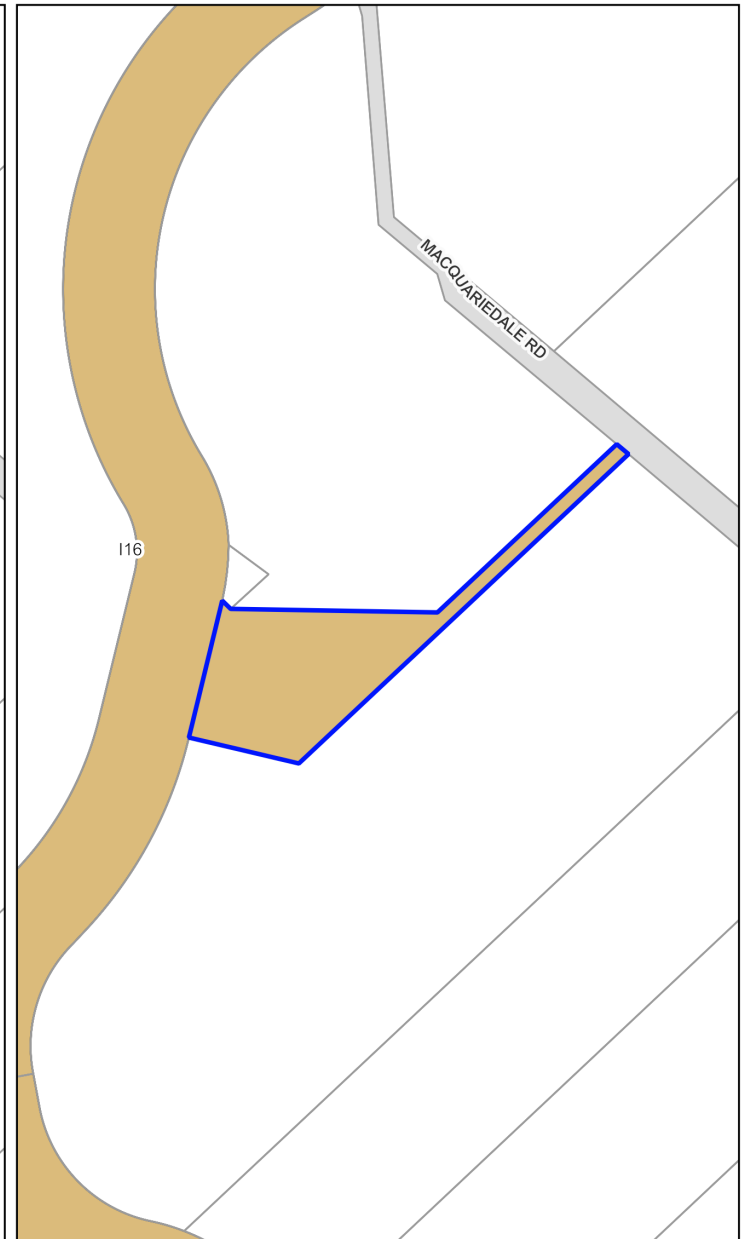
Map Produced: 12-09-2023

Visit the website below to view the published map data:
<https://legislation.nsw.gov.au/view/html/inforce/current/epi-2011-0085>

Current Heritage



Proposed Heritage













Map Series to be Amended:

Heritage Map

Blue Mountains National Park

**Burrangorag Valley Group
&
Burrangorag Valley**

Heritage

-  Conservation Area - General
-  Conservation Area - Landscape
-  Item - General
-  Item - Aboriginal
-  Item - Archaeological
-  Item - Landscape
-  Subject Site
-  Cadastre base data 15-09-2023
© Department of Customer Service

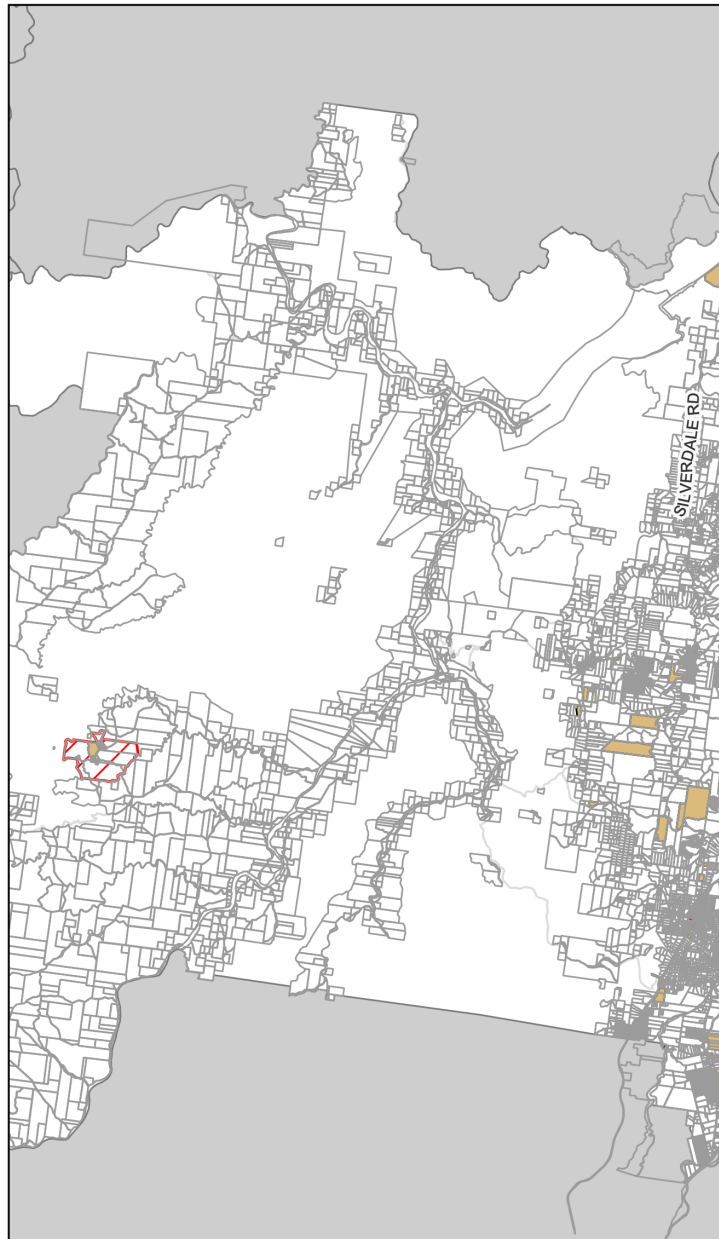


Projection GDA 2020
MGA Zone 56

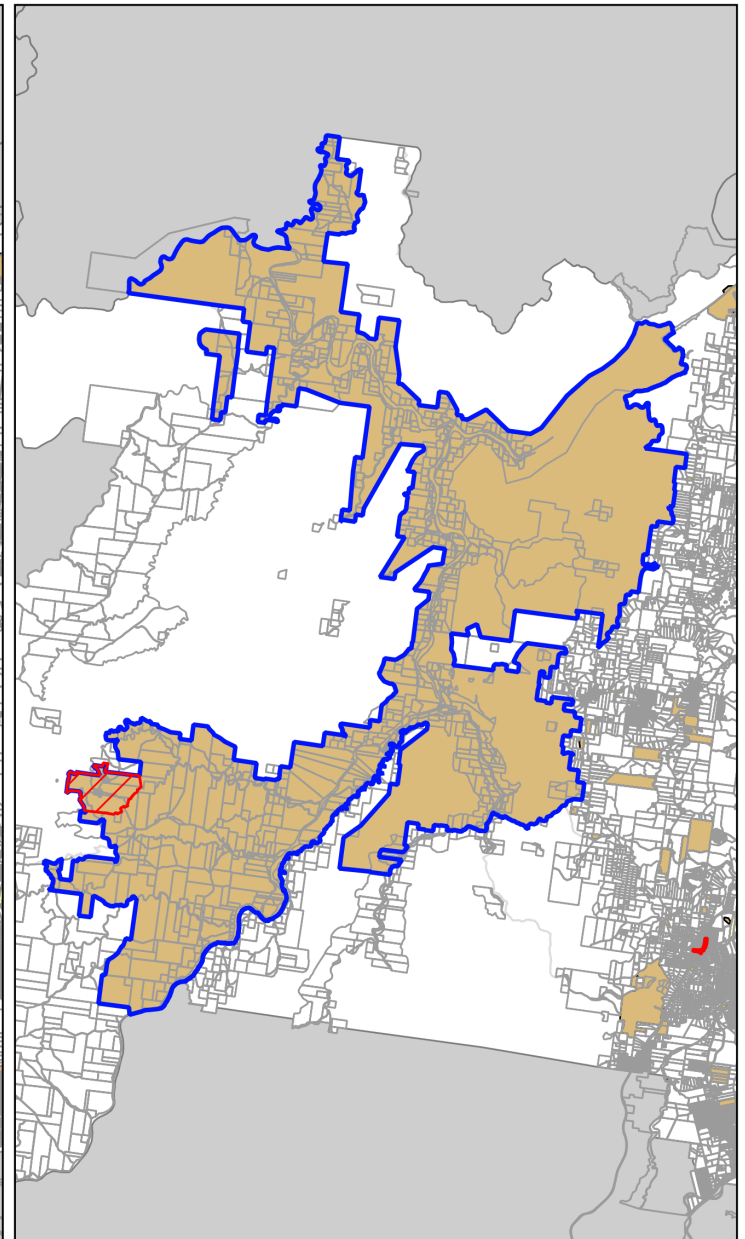
Map Produced: 15-09-2023

Visit the website below to view the published map data:
<https://legislation.nsw.gov.au/view/html/inforce/current/epi-2011-0085>

Current Heritage



Proposed Heritage













Map Series to be Amended:

Heritage Map

Brownlow Hill

University of Sydney Farms
Camden Campus

Heritage

-  Conservation Area - General
-  Conservation Area - Landscape
-  Item - General
-  Item - Aboriginal
-  Item - Archaeological
-  Item - Landscape
-  Subject Site
-  Cadastre base data 12-09-2023
© Department of Customer Service

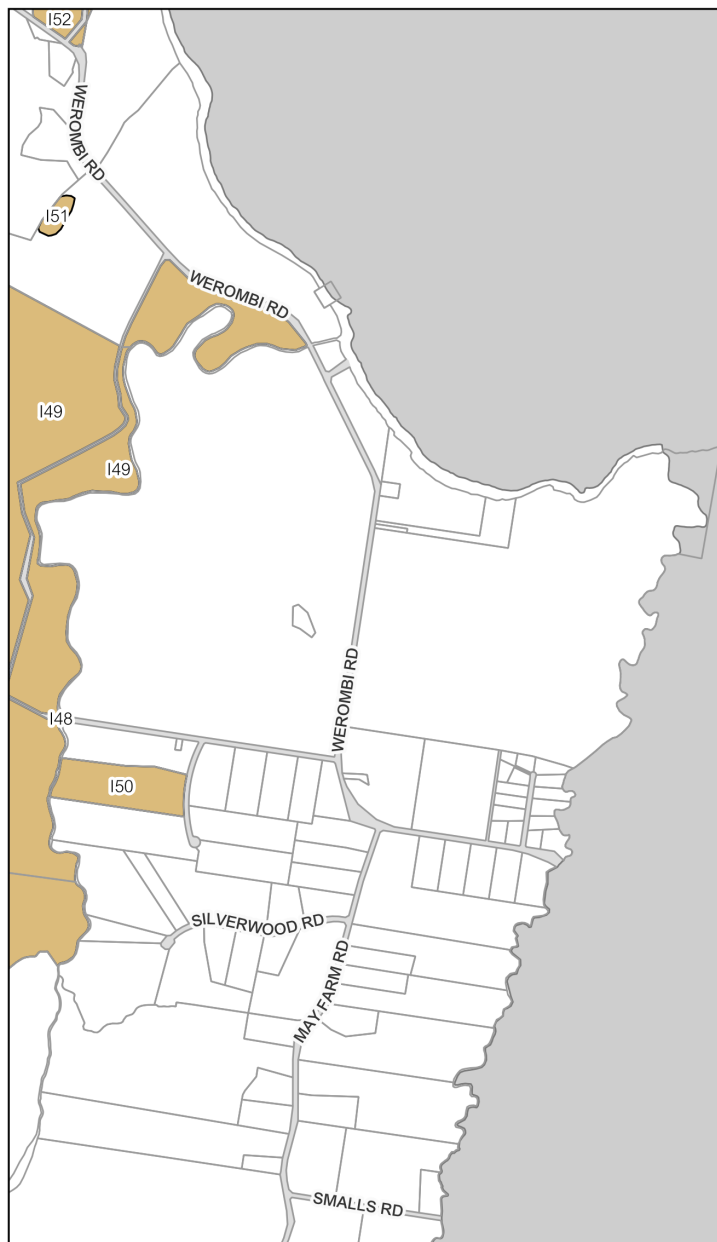


Projection GDA 2020
MGA Zone 56

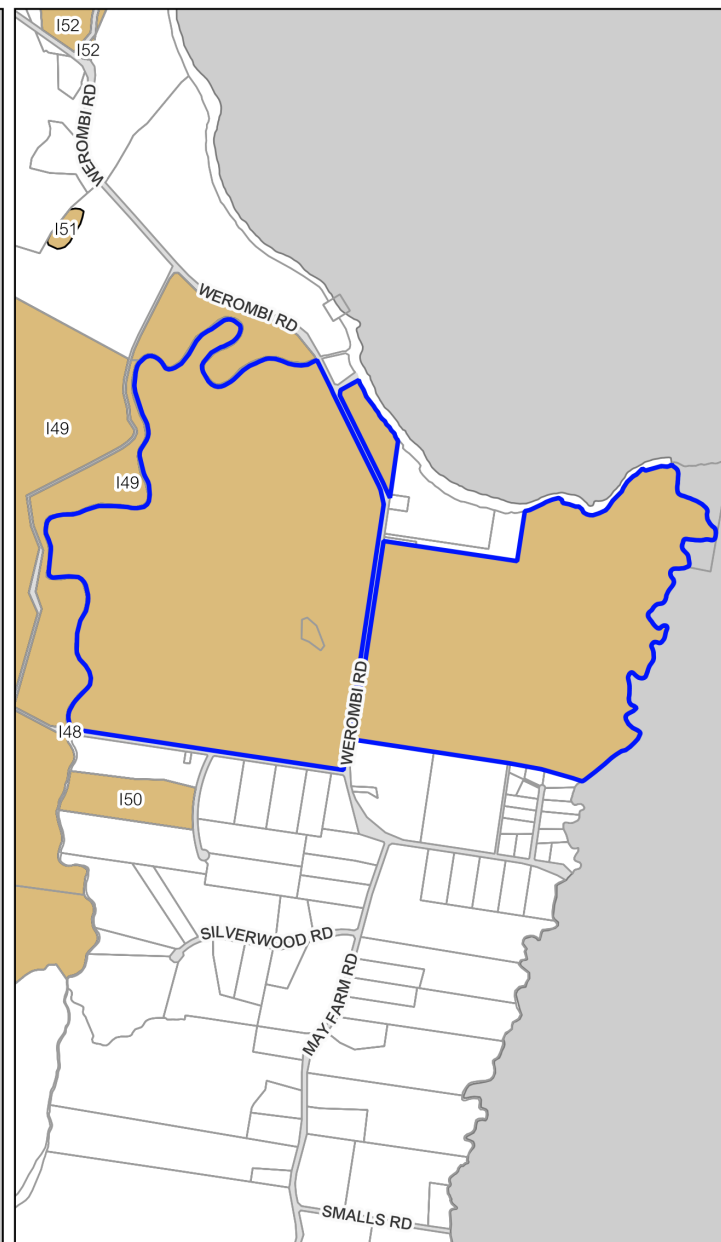
Map Produced: 12-09-2023

Visit the website below to view the published map data:
<https://legislation.nsw.gov.au/view/html/inforce/current/epi-2011-0085>

Current Heritage



Proposed Heritage













Map Series to be Amended:

Heritage Map

Menangle

Model Dairy No. 3 & Mount Taurus

Heritage

-  Conservation Area - General
-  Conservation Area - Landscape
-  Item - General
-  Item - Aboriginal
-  Item - Archaeological
-  Item - Landscape
-  Subject Site
-  Cadastre base data 15-09-2023
© Department of Customer Service



Projection GDA 2020
MGA Zone 56

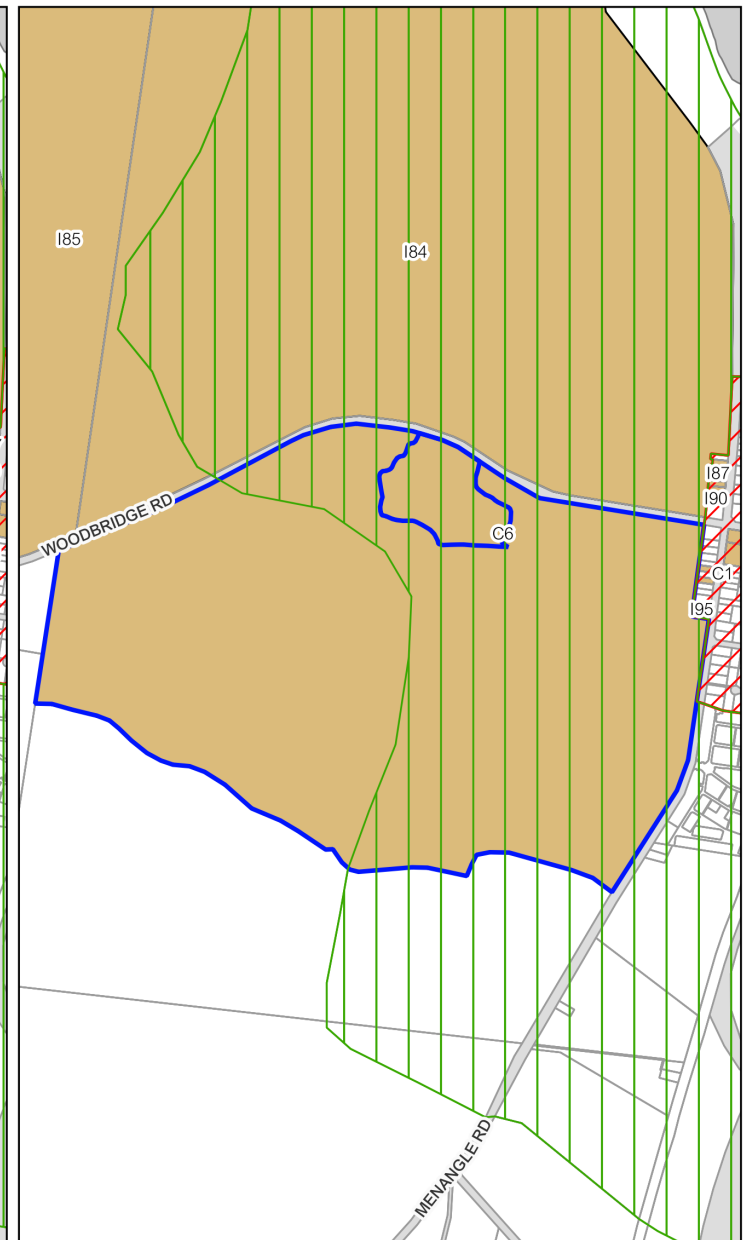
Map Produced: 15-09-2023

Visit the website below to view the published map data:
<https://legislation.nsw.gov.au/view/html/inforce/current/epi-2011-0085>

Current Heritage



Proposed Heritage









Map Series to be Amended:

Heritage Map


Menangle

Menangle Water Tower

Heritage

-  Conservation Area - General
-  Conservation Area - Landscape
-  Item - General
-  Item - Aboriginal
-  Item - Archaeological
-  Item - Landscape

 Subject Site

 Cadastre base data 05-09-2023
© Department of Customer Service

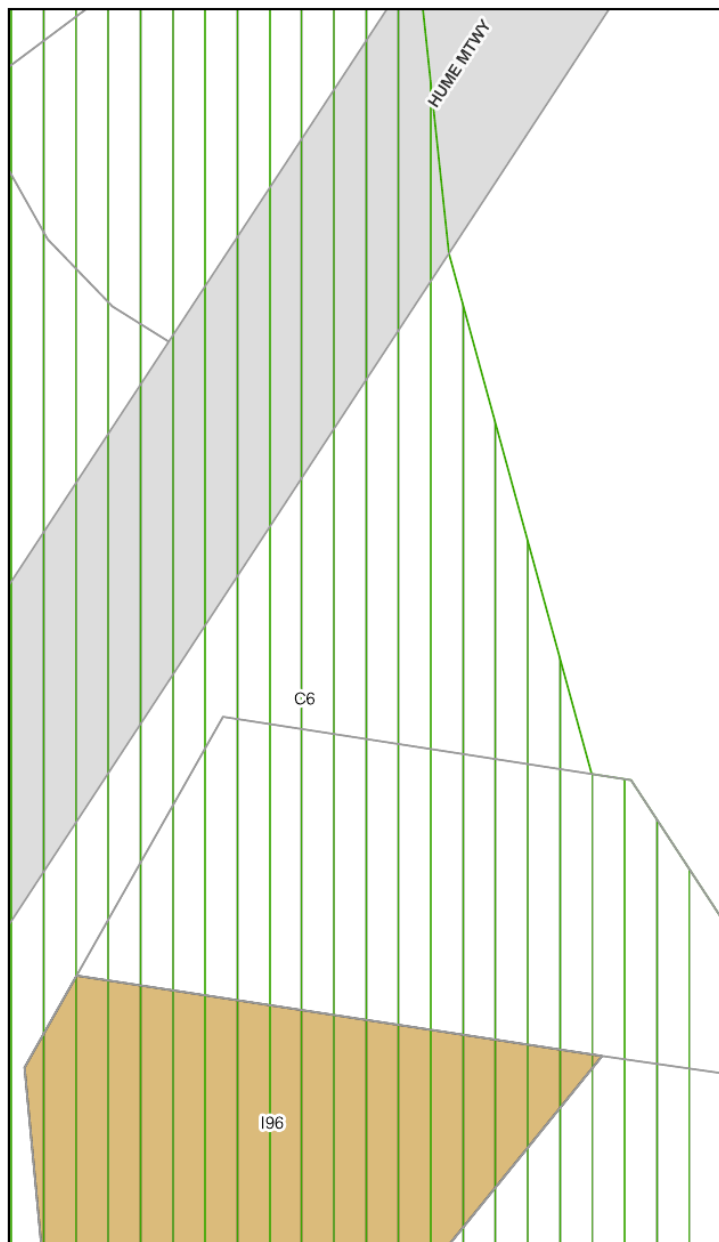


Projection GDA 2020
MGA Zone 56

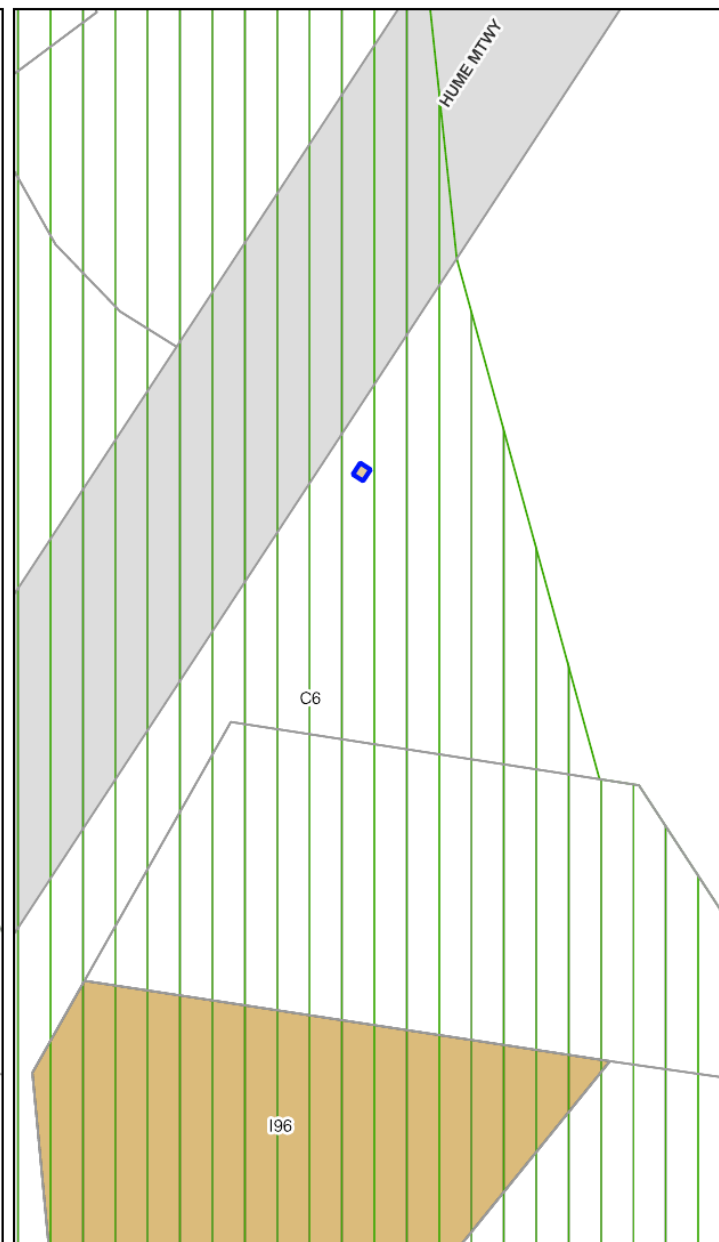
Map Produced: 05-09-2023

Visit the website below to view the published map data:
<https://legislation.nsw.gov.au/view/html/inforce/current/epi-2011-0085>

Current Heritage



Proposed Heritage













Map Series to be Amended:

Heritage Map

Oakdale

Barrallier's Camp

Heritage

-  Conservation Area - General
-  Conservation Area - Landscape
-  Item - General
-  Item - Aboriginal
-  Item - Archaeological
-  Item - Landscape
-  Subject Site
-  Cadastre base data 13-09-2023
© Department of Customer Service



Projection GDA 2020
MGA Zone 56

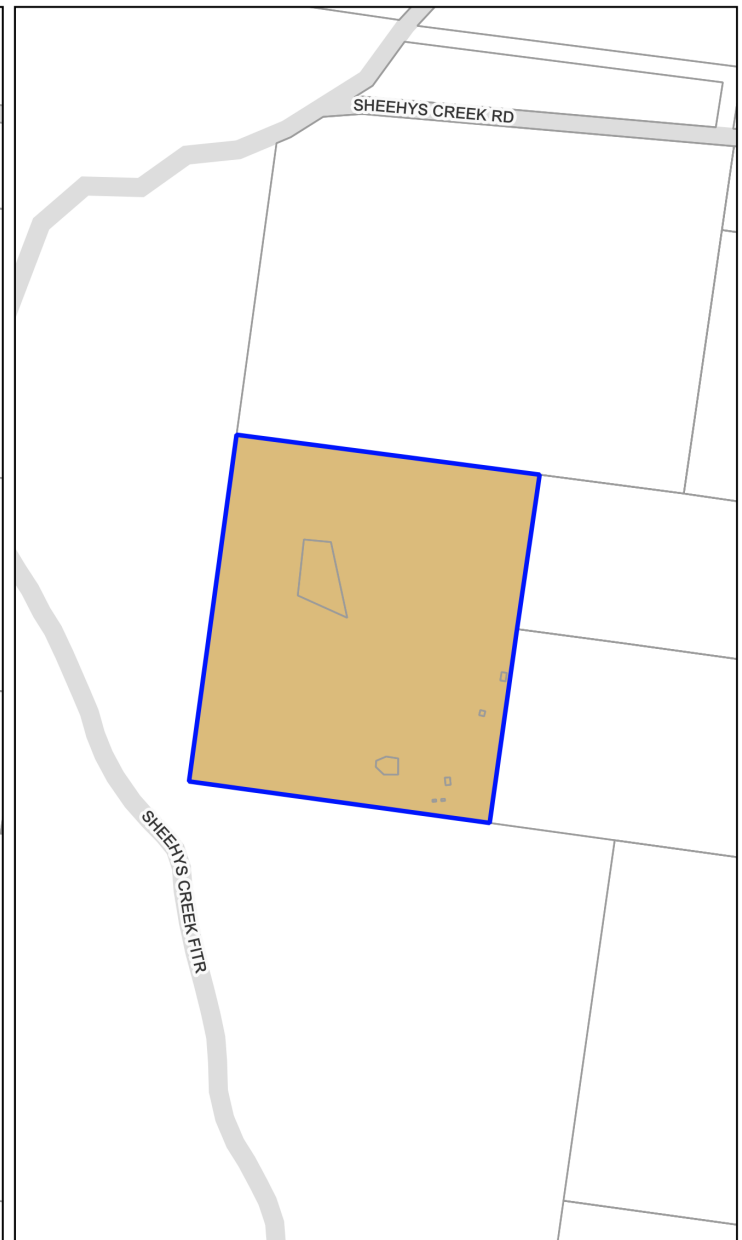
Map Produced: 13-09-2023

Visit the website below to view the published map data:
<https://legislation.nsw.gov.au/view/html/inforce/current/epi-2011-0085>

Current Heritage



Proposed Heritage













Map Series to be Amended:

Heritage Map

Picton

**Brookside Bridge
near 1580 Remembrance
Driveway**

Heritage

-  Conservation Area - General
-  Conservation Area - Landscape
-  Item - General
-  Item - Aboriginal
-  Item - Archaeological
-  Item - Landscape
-  Subject Site
-  Cadastre base data 13-09-2023
© Department of Customer Service

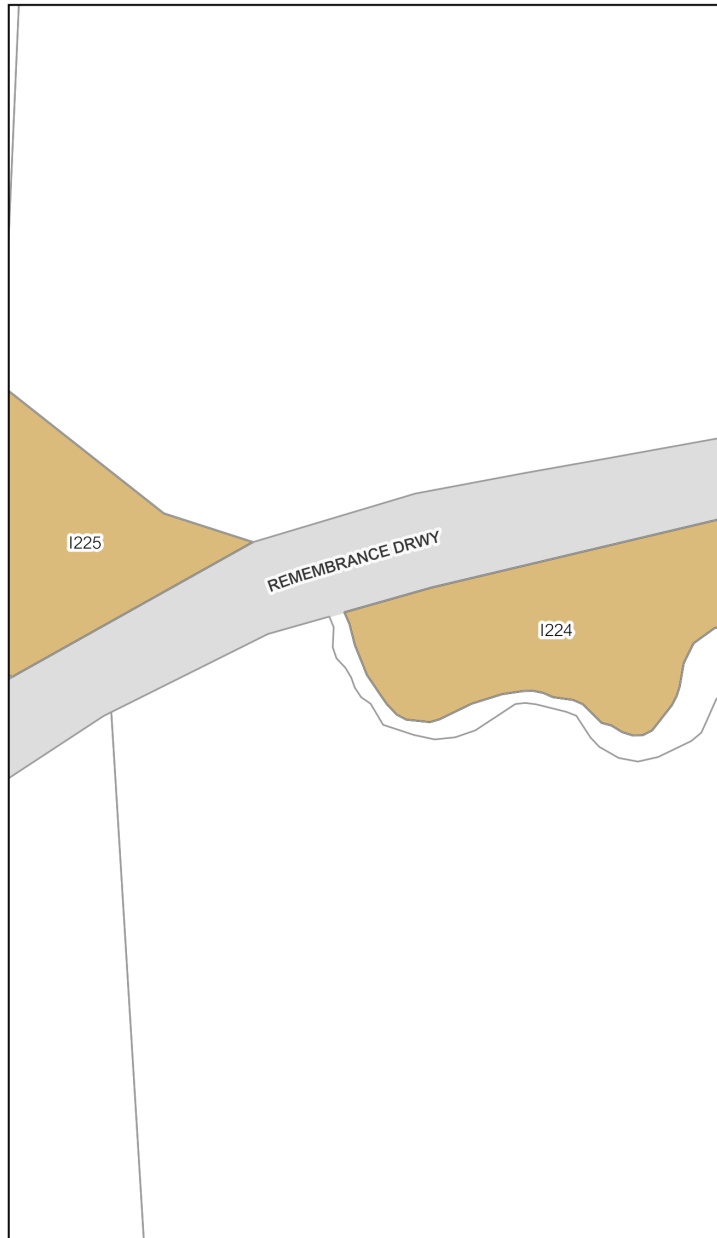


Projection GDA 2020
MGA Zone 56

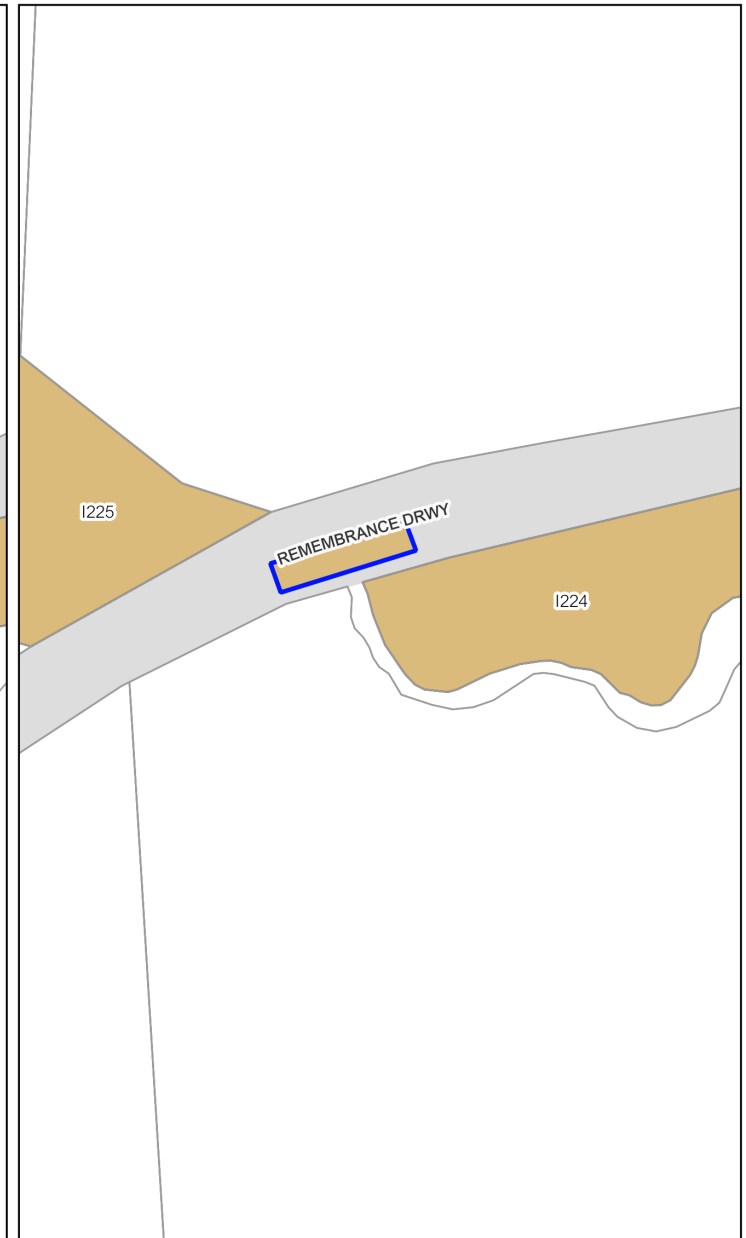
Map Produced: 13-09-2023

Visit the website below to view the published map data:
<https://legislation.nsw.gov.au/view/html/inforce/current/epi-2011-0085>

Current Heritage



Proposed Heritage













Map Series to be Amended:

Heritage Map

Picton

Picton Police Station and Lock-up

Heritage

-  Conservation Area - General
-  Conservation Area - Landscape
-  Item - General
-  Item - Aboriginal
-  Item - Archaeological
-  Item - Landscape
-  Subject Site
-  Cadastre base data 15-09-2023
© Department of Customer Service

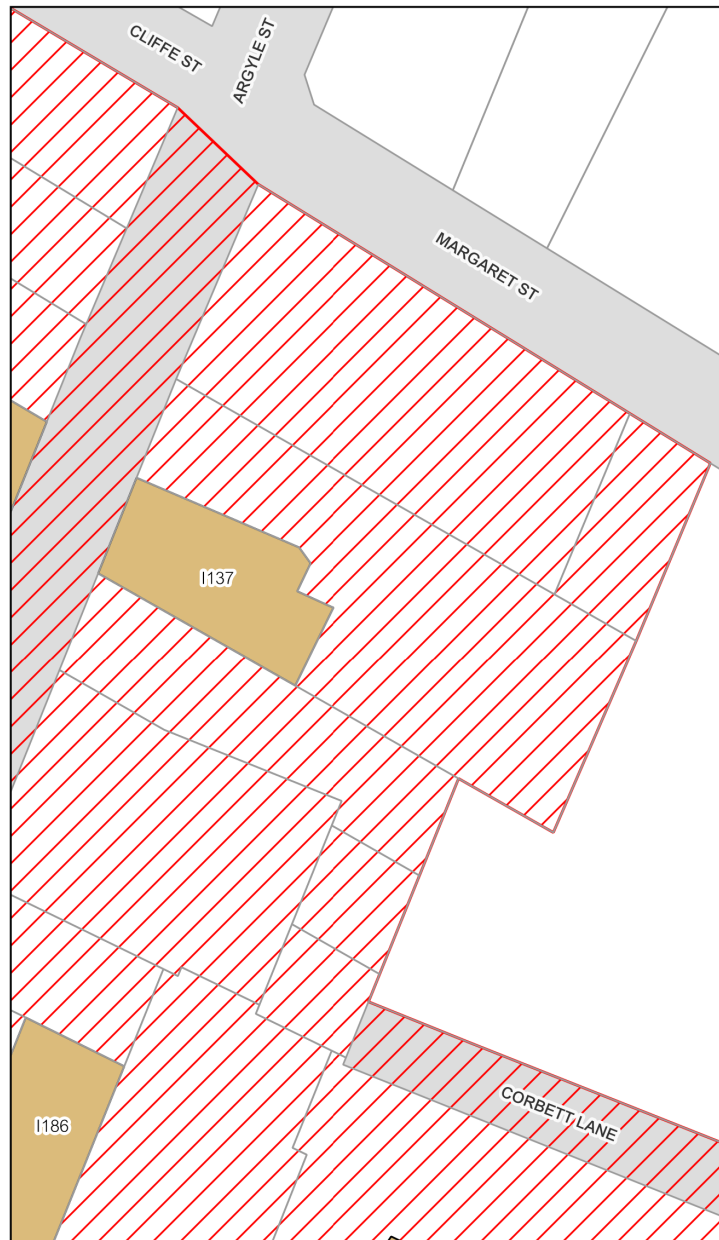


Projection GDA 2020
MGA Zone 56

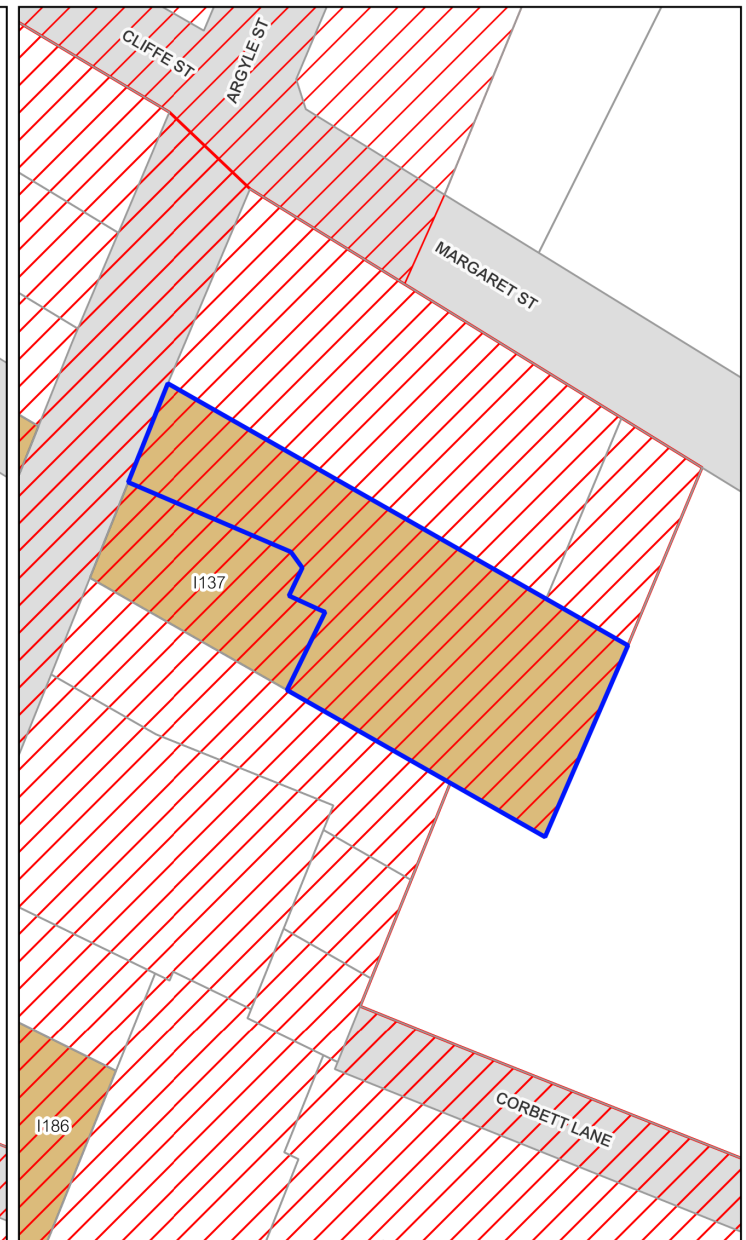
Map Produced: 15-09-2023

Visit the website below to view the published map data:
<https://legislation.nsw.gov.au/view/html/inforce/current/epi-2011-0085>

Current Heritage



Proposed Heritage













Map Series to be Amended:

Heritage Map

Picton

Jarvisfield House and Barn (I175)

Heritage

-  Conservation Area - General
-  Conservation Area - Landscape
-  Item - General
-  Item - Aboriginal
-  Item - Archaeological
-  Item - Landscape
-  Subject Site
-  Cadastre base data 15-09-2023
© Department of Customer Service

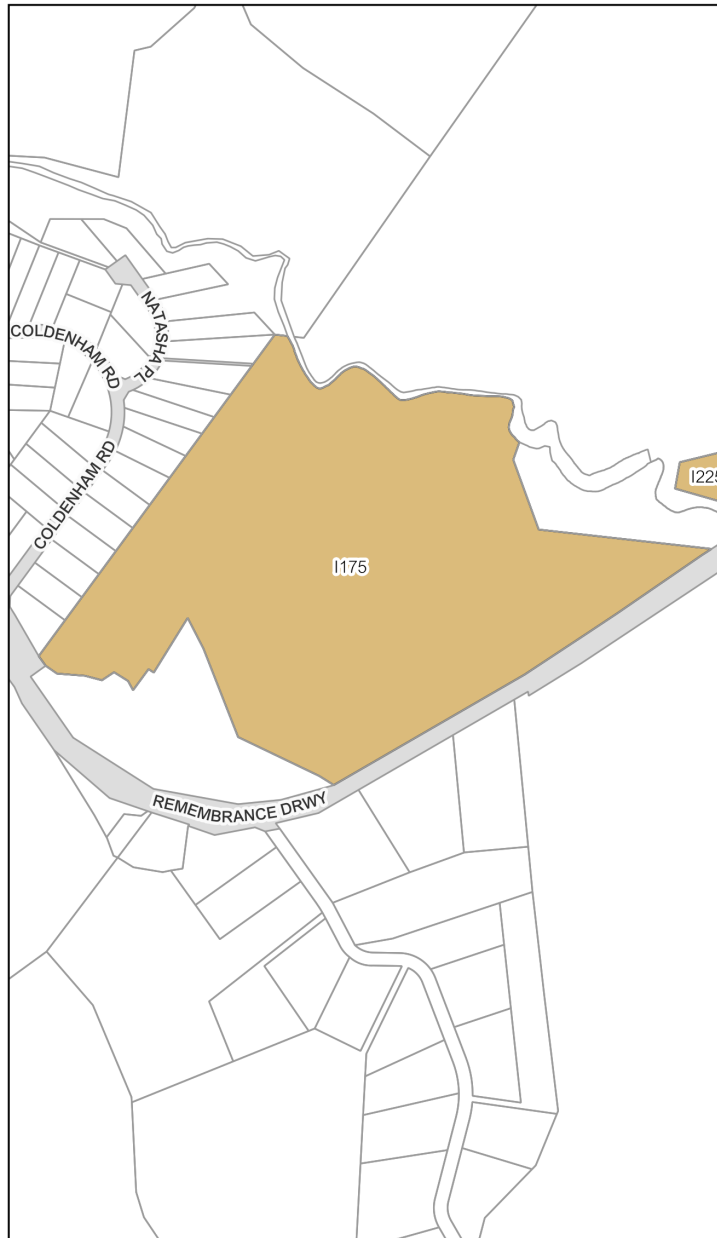


Projection GDA 2020
MGA Zone 56

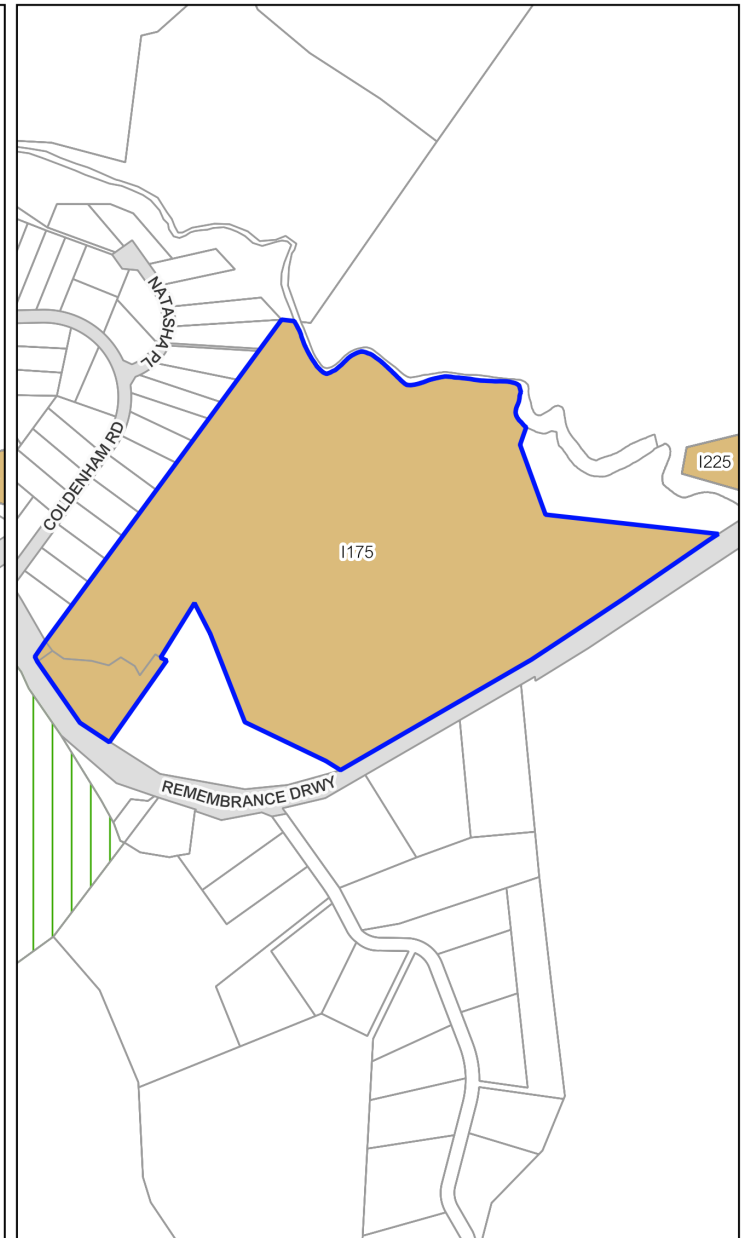
Map Produced: 15-09-2023

Visit the website below to view the published map data:
<https://legislation.nsw.gov.au/view/html/inforce/current/epi-2011-0085>

Current Heritage



Proposed Heritage













Map Series to be Amended:

Heritage Map

Picton

Picton Reservoir (1) & Rumker Observatory Hill (2)

Heritage

-  Conservation Area - General
-  Conservation Area - Landscape
-  Item - General
-  Item - Aboriginal
-  Item - Archaeological
-  Item - Landscape
-  Subject Site
-  Cadastre base data 15-09-2023
© Department of Customer Service

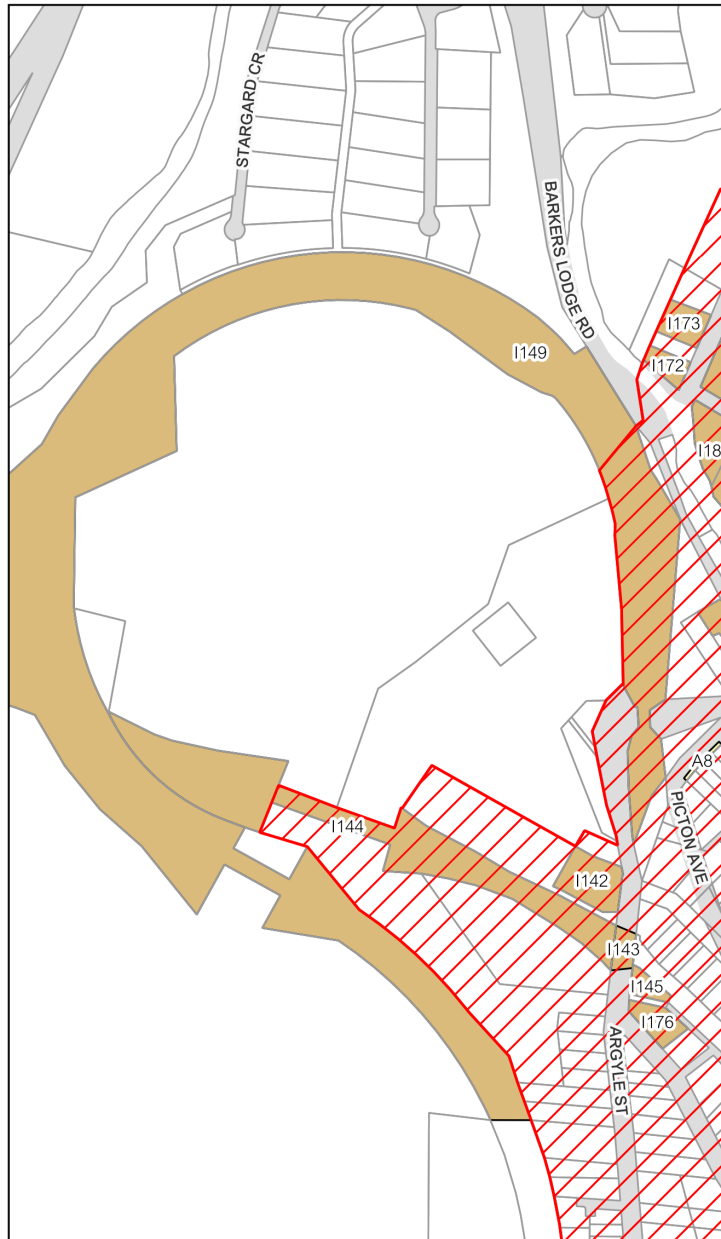


Projection GDA 2020
MGA Zone 56

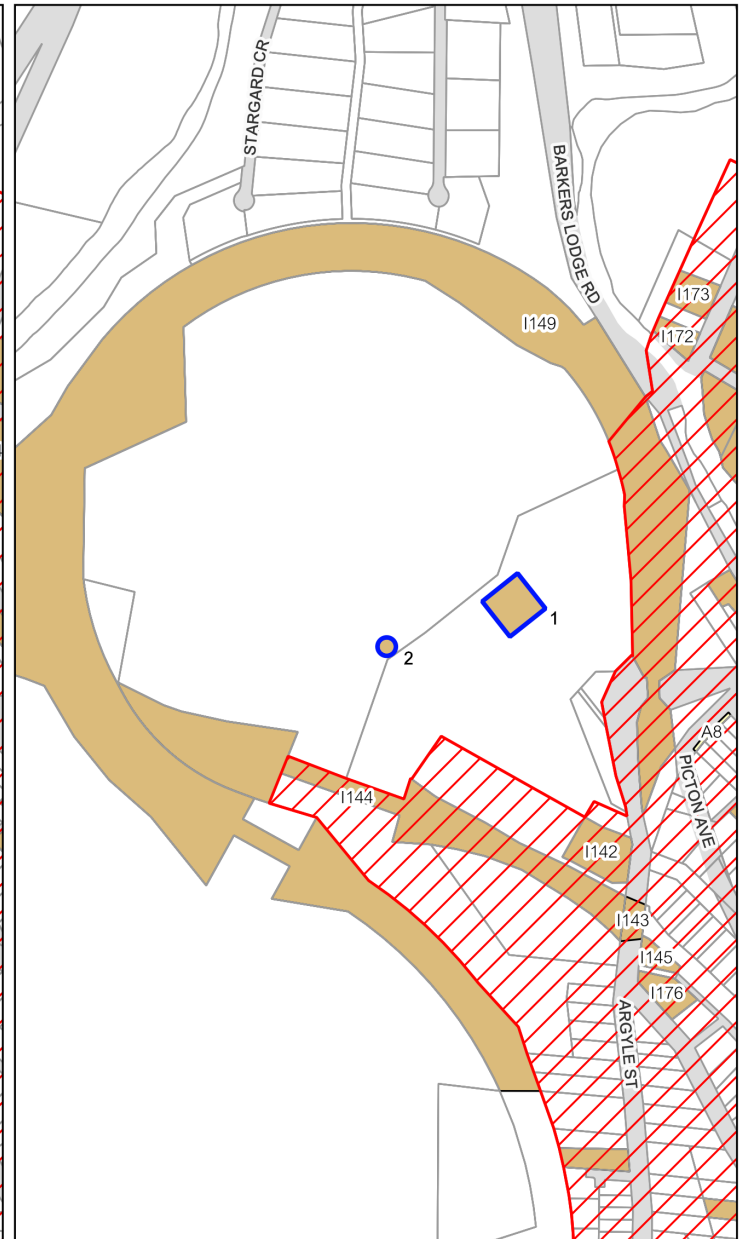
Map Produced: 15-09-2023

Visit the website below to view the published map data:
<https://legislation.nsw.gov.au/view/html/inforce/current/epi-2011-0085>

Current Heritage



Proposed Heritage













Map Series to be Amended:

Heritage Map

Picton

**Railway Overbridge (Matthews Lane) (1),
Glenrock Reserve (2)
&
Houses (I169)**

Heritage

-  Conservation Area - General
-  Conservation Area - Landscape
-  Item - General
-  Item - Aboriginal
-  Item - Archaeological
-  Item - Landscape
-  Subject Site
-  Cadastre base data 15-09-2023
© Department of Customer Service



Projection GDA 2020
MGA Zone 56

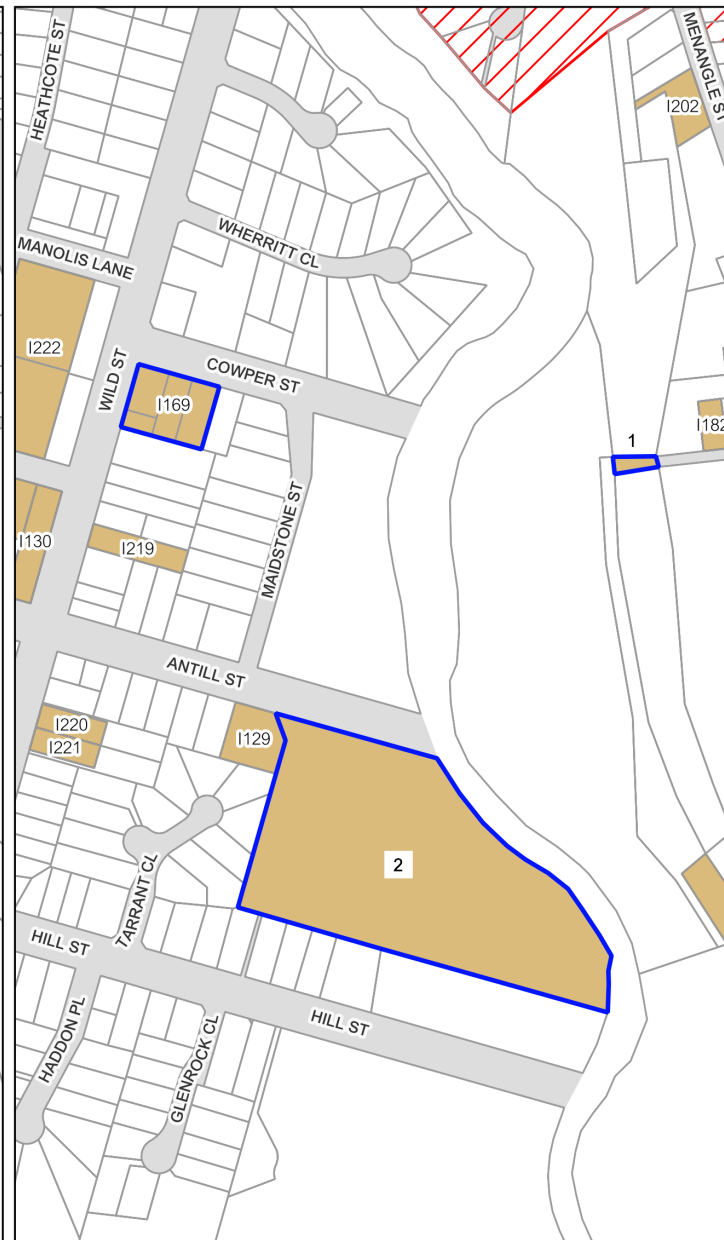
Map Produced: 15-09-2023

Visit the website below to view the published map data:
<https://legislation.nsw.gov.au/view/html/inforce/current/epi-2011-0085>

Current Heritage



Proposed Heritage













Map Series to be Amended:

Heritage Map

Picton

**Amy Villa Cottage
(259 Argyle Street)
&
Picton Public School
Administration Building
(27 Lumsdaine Street)**

Heritage

-  Conservation Area - General
-  Conservation Area - Landscape
-  Item - General
-  Item - Aboriginal
-  Item - Archaeological
-  Item - Landscape
-  Subject Site
-  Cadastre base data 15-09-2023
© Department of Customer Service

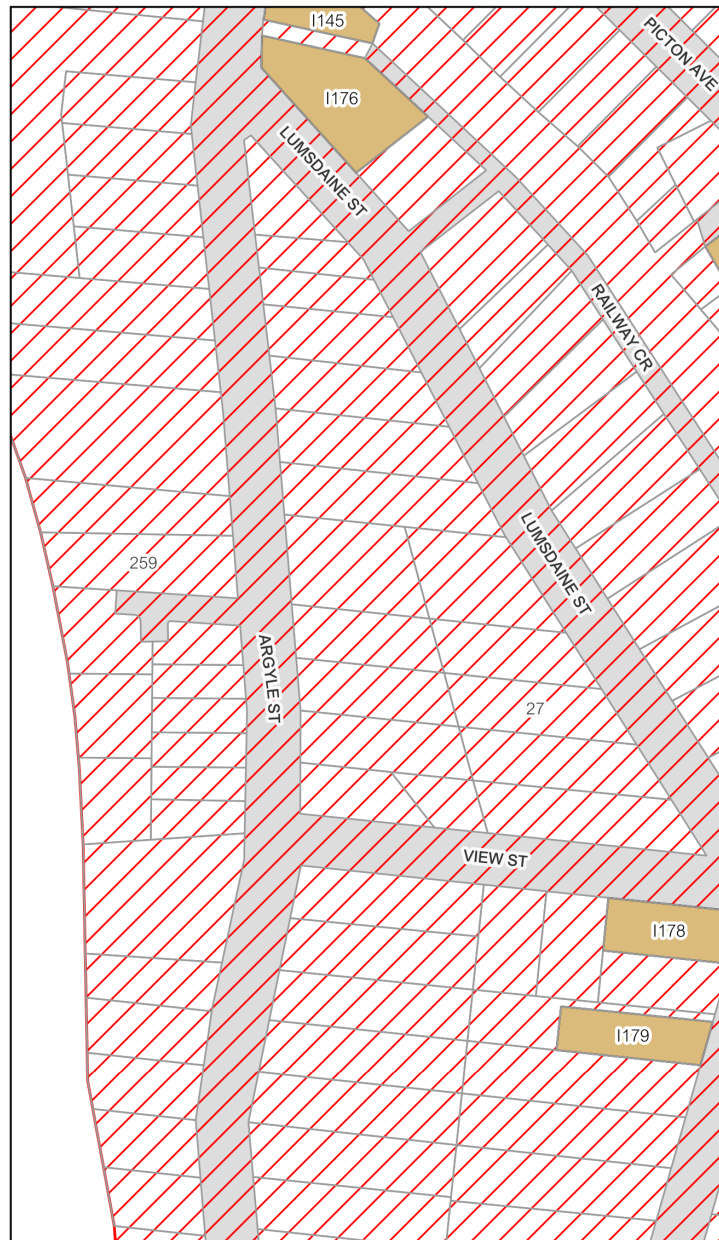


Projection GDA 2020
MGA Zone 56

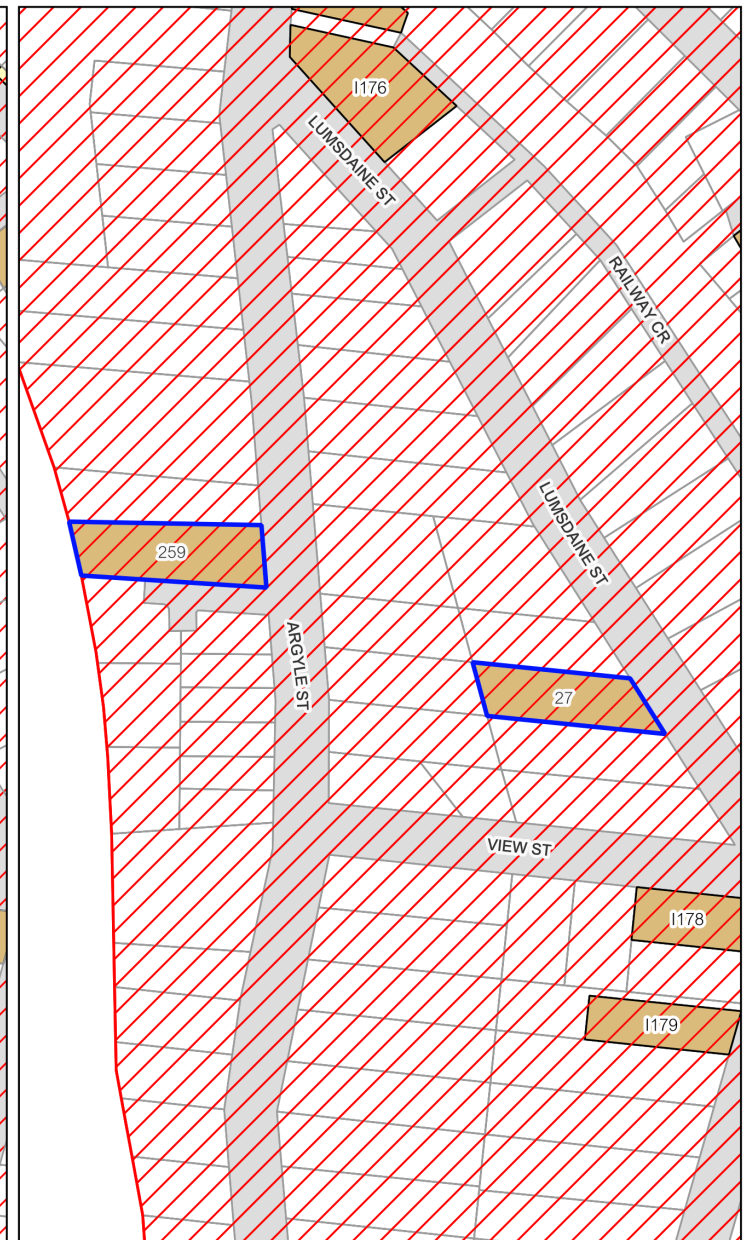
Map Produced: 15-09-2023

Visit the website below to view the published map data:
<https://legislation.nsw.gov.au/view/html/inforce/current/epi-2011-0085>

Current Heritage



Proposed Heritage













Map Series to be Amended:

Heritage Map

Picton

**Tyrone Cottage
(467 Argyle Street)
&
Dalkeith
(35 Stilton Lane)**

Heritage

-  Conservation Area - General
-  Conservation Area - Landscape
-  Item - General
-  Item - Aboriginal
-  Item - Archaeological
-  Item - Landscape
-  Subject Site
-  Cadastre base data 14-09-2023
© Department of Customer Service

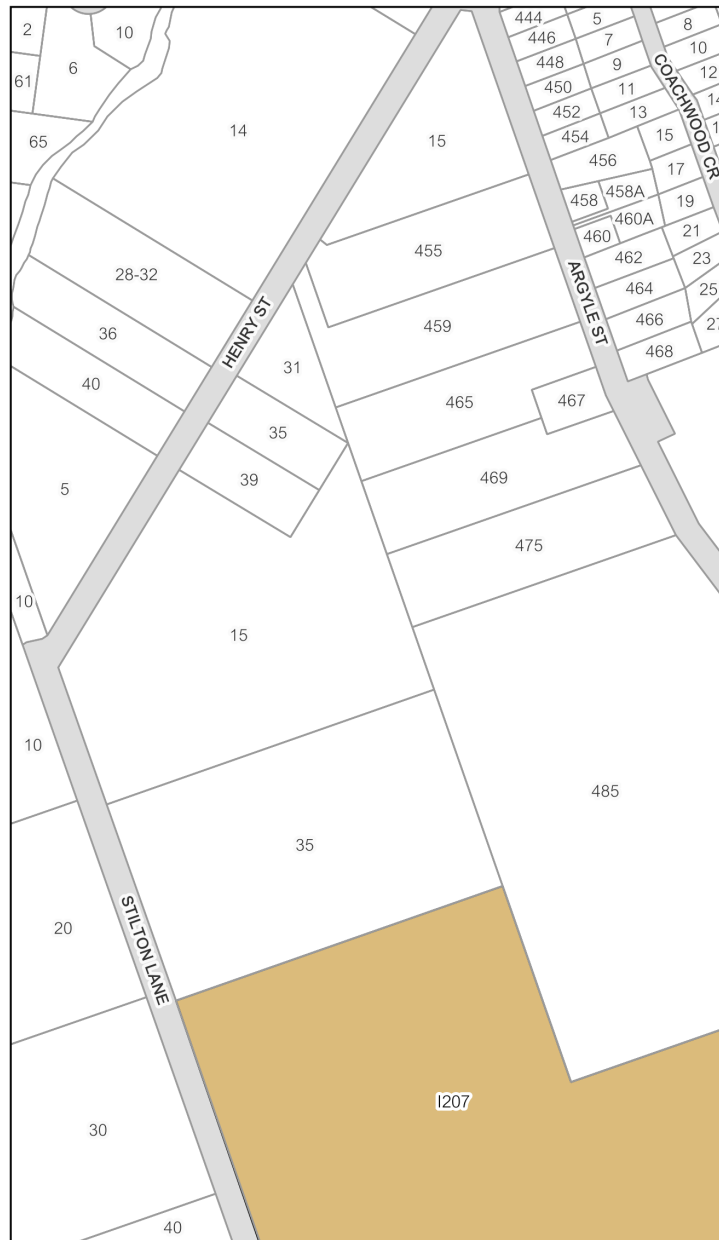


Projection GDA 2020
MGA Zone 56

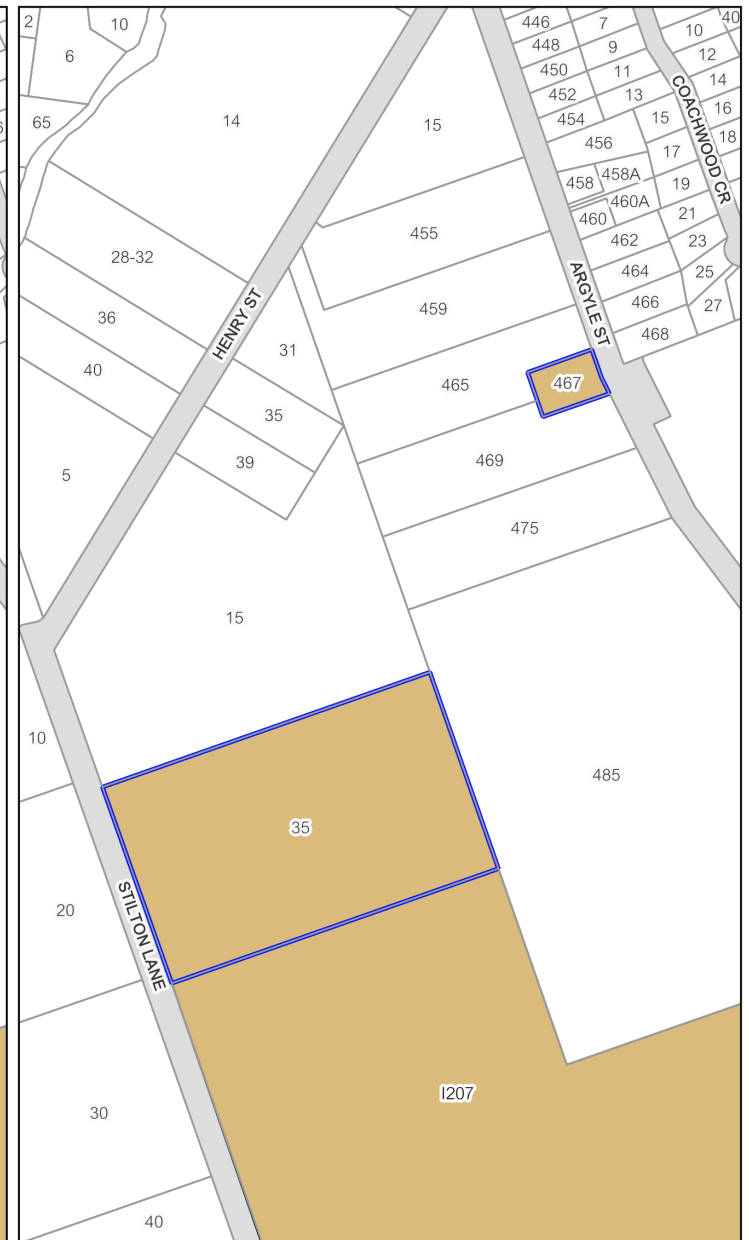
Map Produced: 14-09-2023

Visit the website below to view the published map data:
<https://legislation.nsw.gov.au/view/html/inforce/current/epi-2011-0085>

Current Heritage



Proposed Heritage













Map Series to be Amended:

Heritage Map

Picton

Railway Underbridge (Thirlmere Way)

Heritage

-  Conservation Area - General
-  Conservation Area - Landscape
-  Item - General
-  Item - Aboriginal
-  Item - Archaeological
-  Item - Landscape
-  Subject Site
-  Cadastre base data 14-09-2023
© Department of Customer Service



Projection GDA 2020
MGA Zone 56

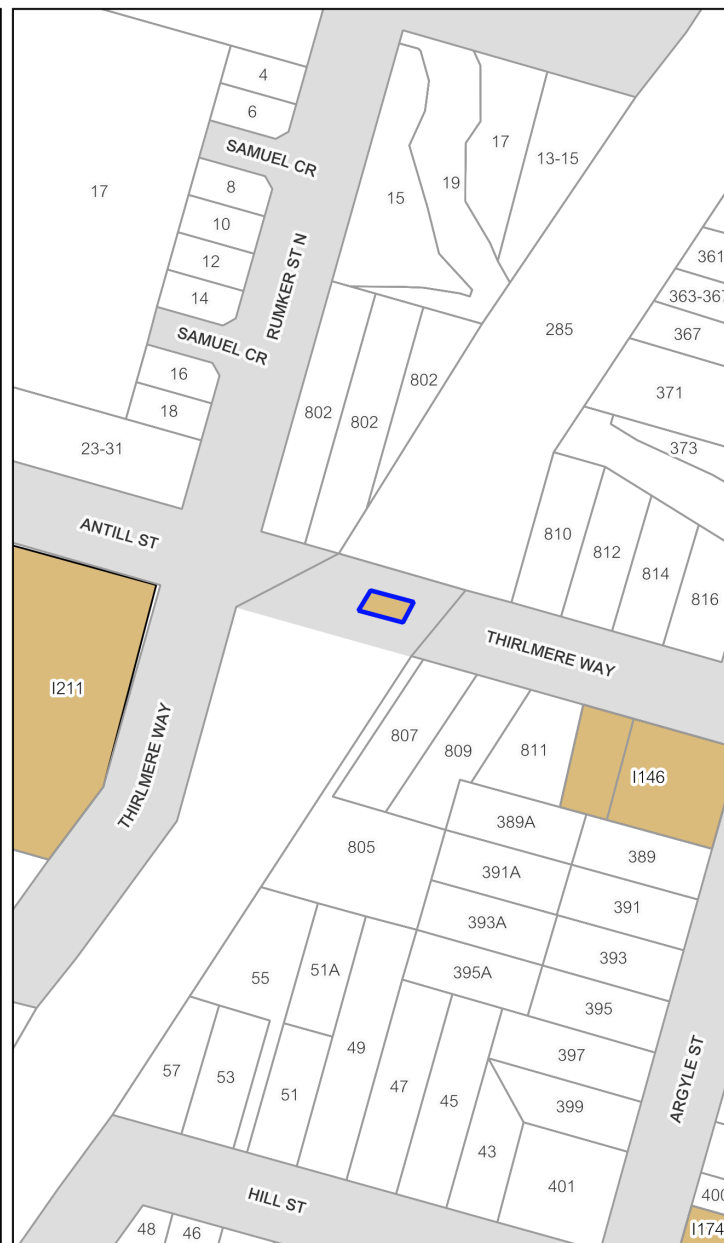
Map Produced: 14-09-2023

Visit the website below to view the published map data:
<https://legislation.nsw.gov.au/view/html/inforce/current/epi-2011-0085>

Current Heritage



Proposed Heritage













Map Series to be Amended:

Heritage Map

Razorback

Mount Hercules Causeway

Heritage

-  Conservation Area - General
-  Conservation Area - Landscape
-  Item - General
-  Item - Aboriginal
-  Item - Archaeological
-  Item - Landscape
-  Subject Site
-  Cadastre base data 14-09-2023
© Department of Customer Service



Projection GDA 2020
MGA Zone 56

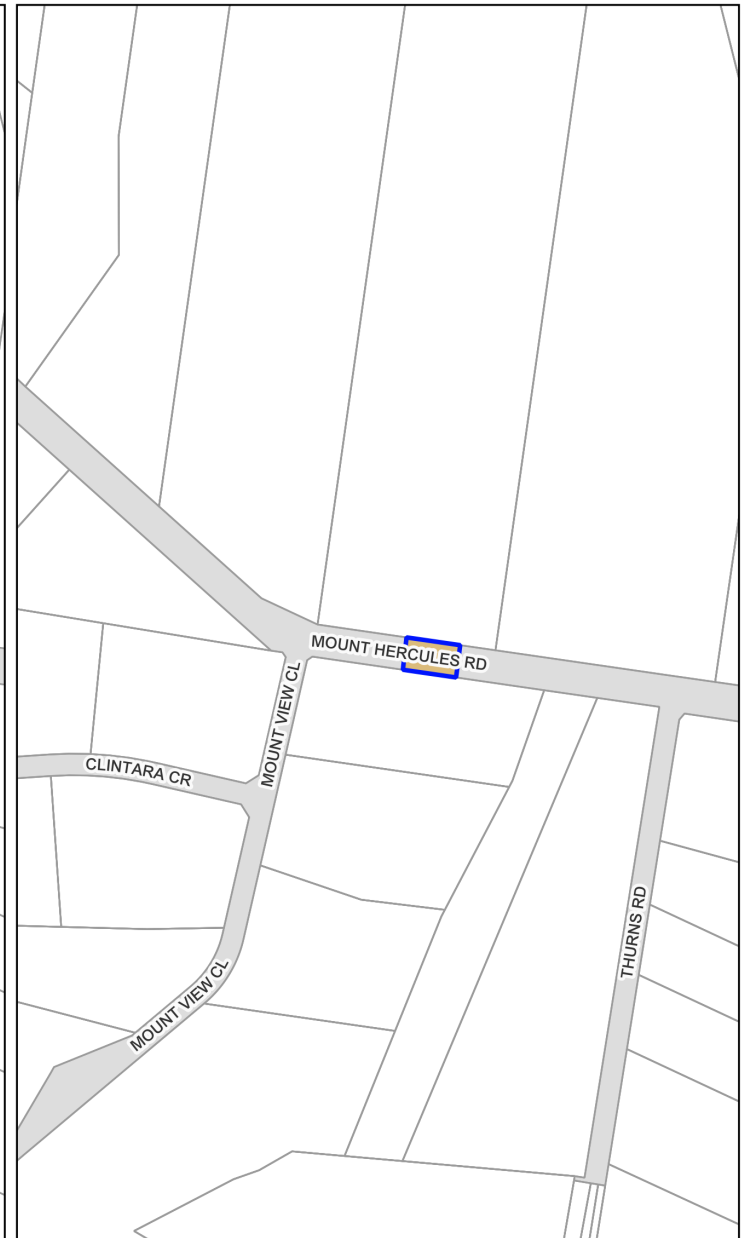
Map Produced: 14-09-2023

Visit the website below to view the published map data:
<https://legislation.nsw.gov.au/view/html/inforce/current/epi-2011-0085>

Current Heritage



Proposed Heritage













Map Series to be Amended:

Heritage Map

Razorback

Razorback Bridge

Heritage

-  Conservation Area - General
-  Conservation Area - Landscape
-  Item - General
-  Item - Aboriginal
-  Item - Archaeological
-  Item - Landscape
-  Subject Site
-  Cadastre base data 15-09-2023
© Department of Customer Service

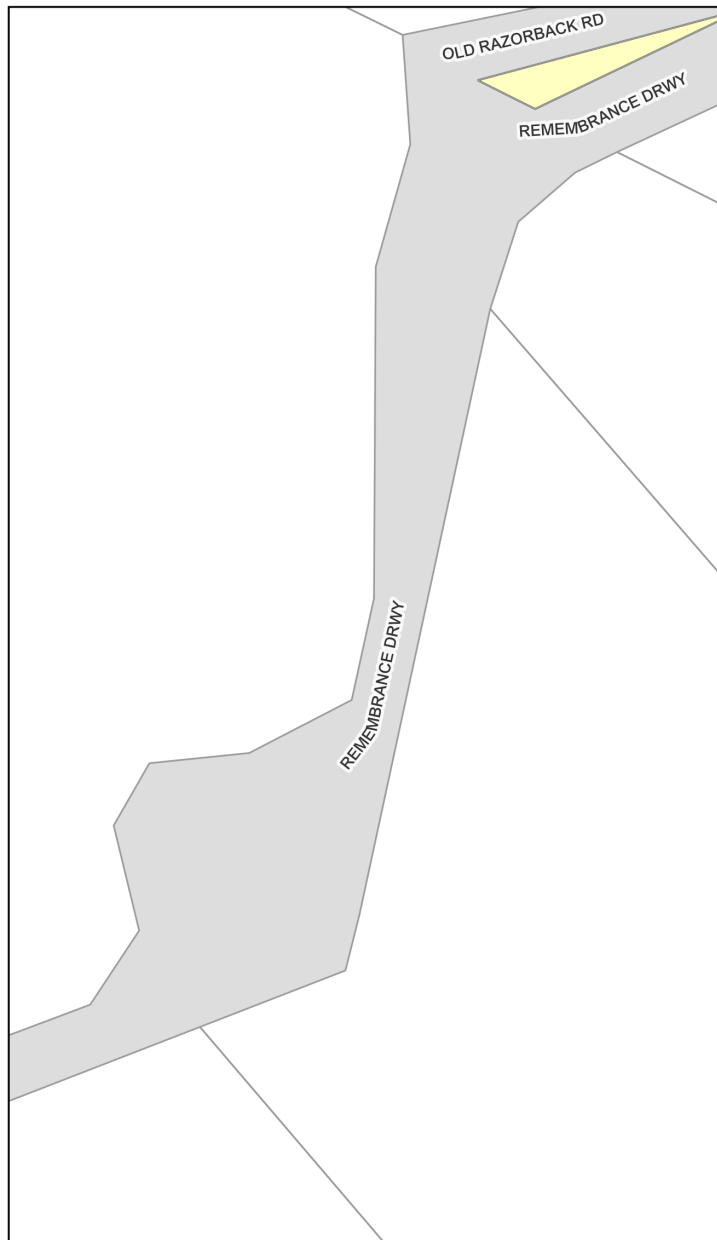


Projection GDA 2020
MGA Zone 56

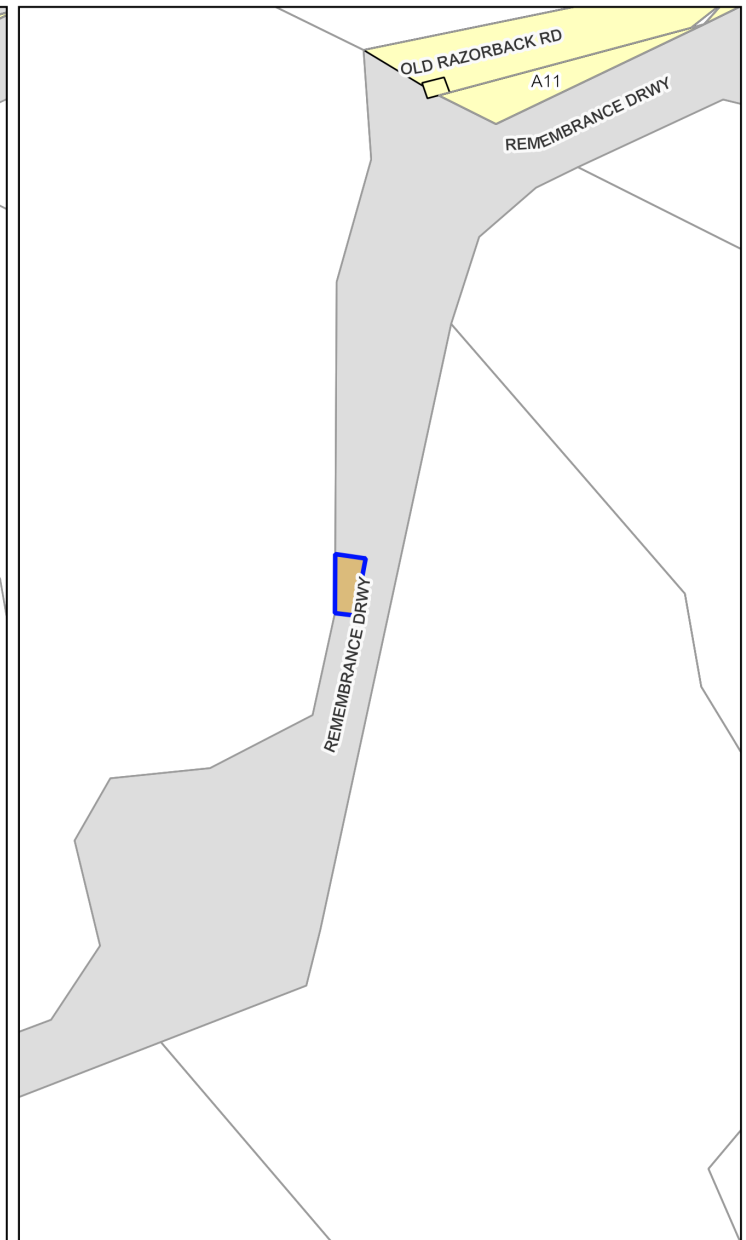
Map Produced: 15-09-2023

Visit the website below to view the published map data:
<https://legislation.nsw.gov.au/view/html/inforce/current/epi-2011-0085>

Current Heritage



Proposed Heritage













Map Series to be Amended:

Heritage Map

Tahmoor

Tite's Refrigeration and Ice Store

Heritage

-  Conservation Area - General
-  Conservation Area - Landscape
-  Item - General
-  Item - Aboriginal
-  Item - Archaeological
-  Item - Landscape
-  Subject Site
-  Cadastre base data 14-09-2023
© Department of Customer Service



Projection GDA 2020
MGA Zone 56

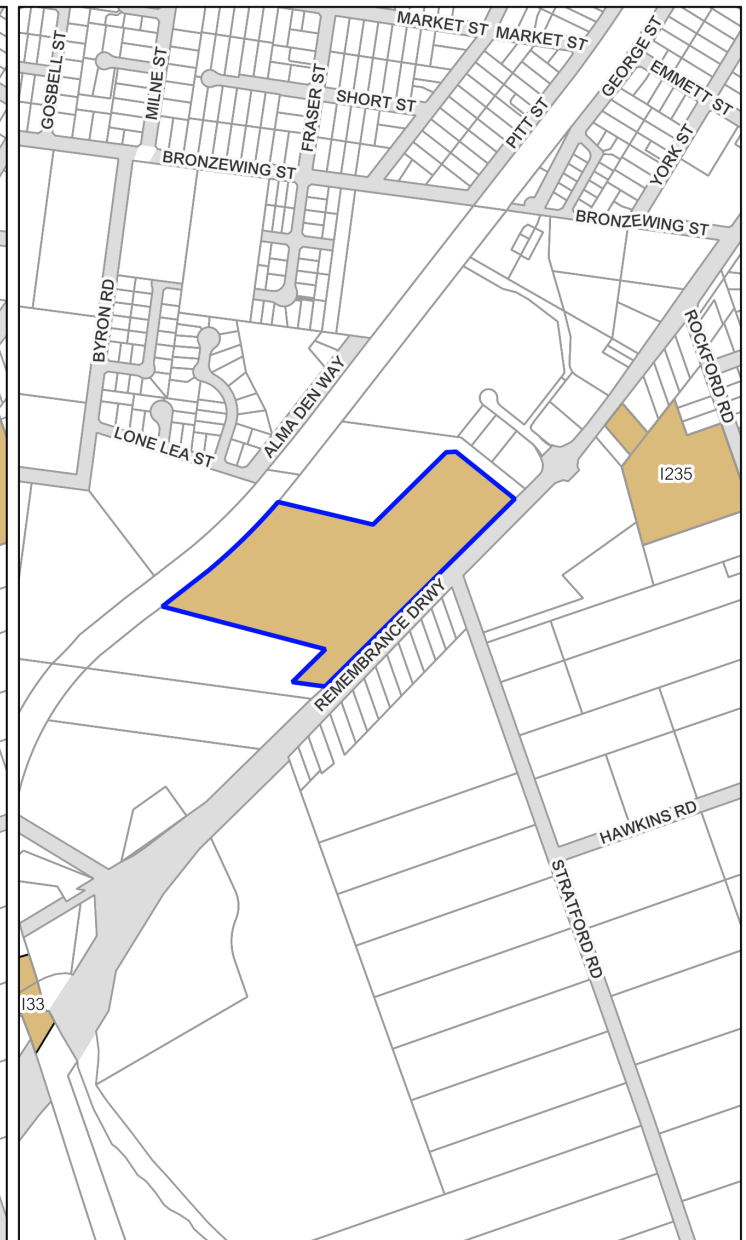
Map Produced: 14-09-2023

Visit the website below to view the published map data:
<https://legislation.nsw.gov.au/view/html/inforce/current/epi-2011-0085>

Current Heritage



Proposed Heritage













Map Series to be Amended:

Heritage Map

The Oaks

**Gaudry's Cottage
(745 Montpelier Drive)
&
Farm Dams
(670-760 Montpelier Drive)**

Heritage

-  Conservation Area - General
-  Conservation Area - Landscape
-  Item - General
-  Item - Aboriginal
-  Item - Archaeological
-  Item - Landscape
-  Subject Site
-  Cadastre base data 14-09-2023
© Department of Customer Service



Projection GDA 2020
MGA Zone 56

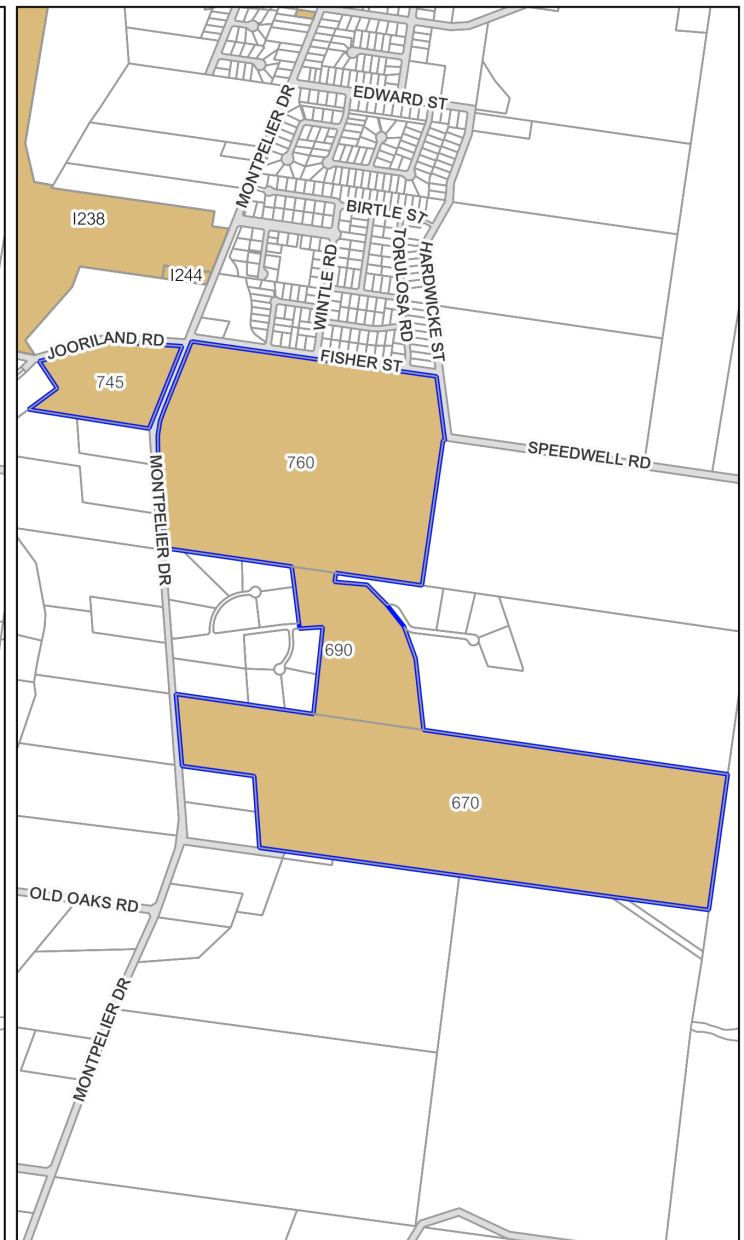
Map Produced: 14-09-2023

Visit the website below to view the published map data:
<https://legislation.nsw.gov.au/view/html/inforce/current/epi-2011-0085>

Current Heritage



Proposed Heritage













Map Series to be Amended:

Heritage Map

Thirlmere

Cottage (55 Westbourne Ave),
Former Community Hall (77 Westbourne Ave),
Former St Stephens Anglican Church (79 Westbourne Ave),
Former Anglican Church (82 Westbourne Ave),
House (49 Carlton Rd),
Welcome Inn Hotel (7 Oaks St),
Former Post Office and Residence (19 Oaks St),
House (27 Oaks St),
War Memorial and Museum (1 Mason St)
& Former Catholic Church (3 & 5 Mason St)

Heritage

-  Conservation Area - General
-  Conservation Area - Landscape
-  Item - General
-  Item - Aboriginal
-  Item - Archaeological
-  Item - Landscape
-  Subject Site
-  Cadastre base data 15-09-2023
© Department of Customer Service

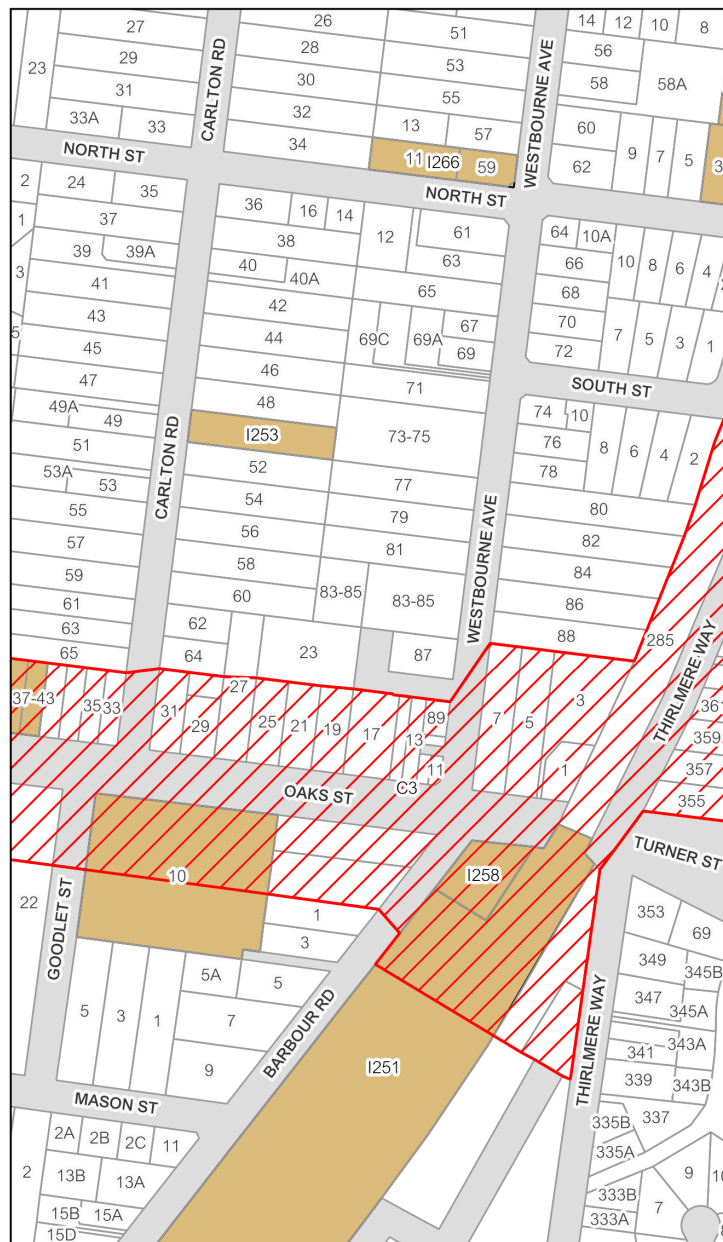


Projection GDA 2020
MGA Zone 56

Map Produced: 15-09-2023

Visit the website below to view the published map data:
<https://legislation.nsw.gov.au/view/html/inforce/current/epi-2011-0085>

Current Heritage













Map Series to be Amended:

Heritage Map

Thirlmere

**Farm Complex (90 Scoggies Rd),
Estonian Community Hall (65 Estonian Rd)
&
Eesti Kula Signs and Landscape (25 Estonian Rd)**

Heritage

-  Conservation Area - General
-  Conservation Area - Landscape
-  Item - General
-  Item - Aboriginal
-  Item - Archaeological
-  Item - Landscape
-  Subject Site
-  Cadastre base data 12-09-2023
© Department of Customer Service

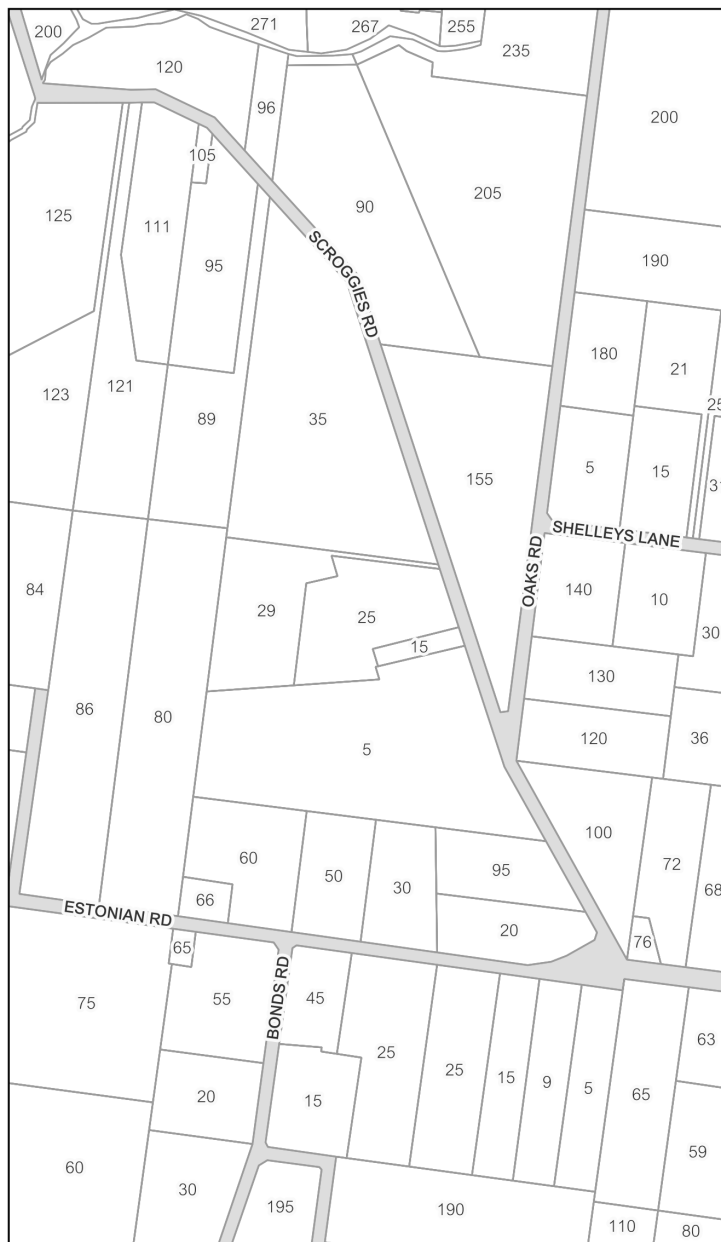


Projection GDA 2020
MGA Zone 56

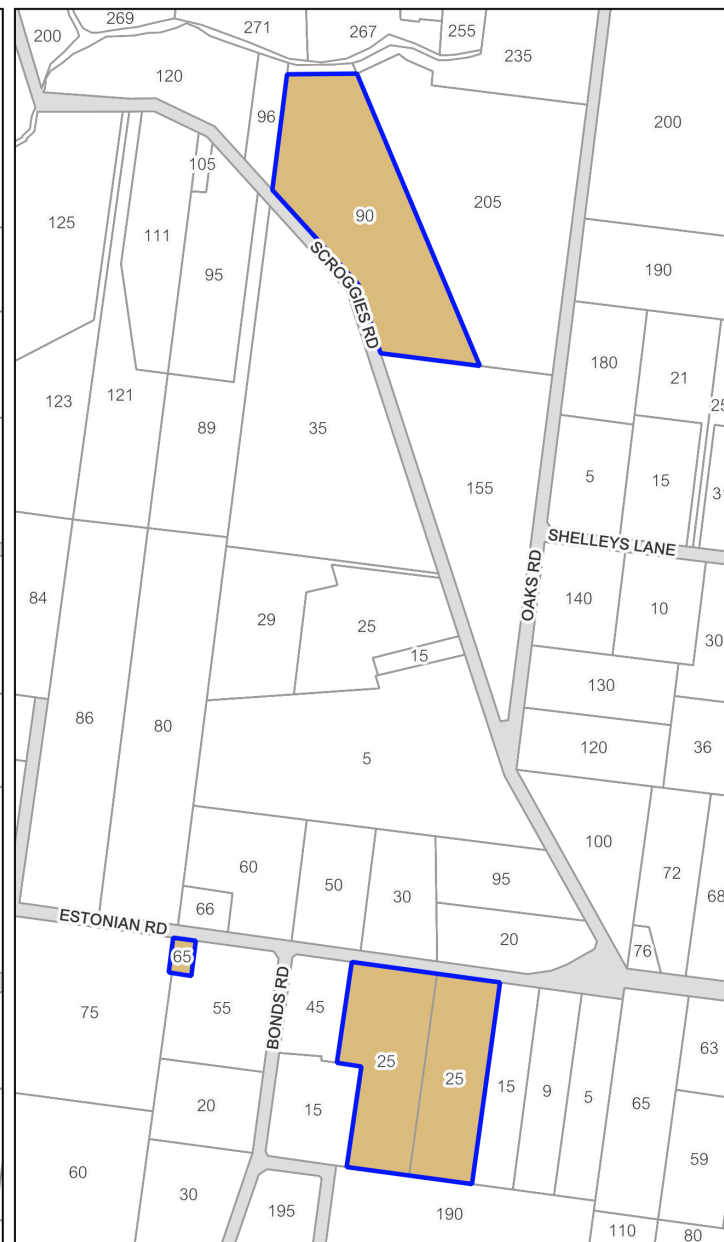
Map Produced: 12-09-2023

Visit the website below to view the published map data:
<https://legislation.nsw.gov.au/view/html/inforce/current/epi-2011-0085>

Current Heritage



Proposed Heritage














Map Series to be Amended:

Heritage Map

Thirlmere

Thirlmere Lakes

Heritage

-  Conservation Area - General
-  Conservation Area - Landscape
-  Item - General
-  Item - Aboriginal
-  Item - Archaeological
-  Item - Landscape
-  Subject Site
-  Cadastre base data 14-09-2023
-  © Department of Customer Service

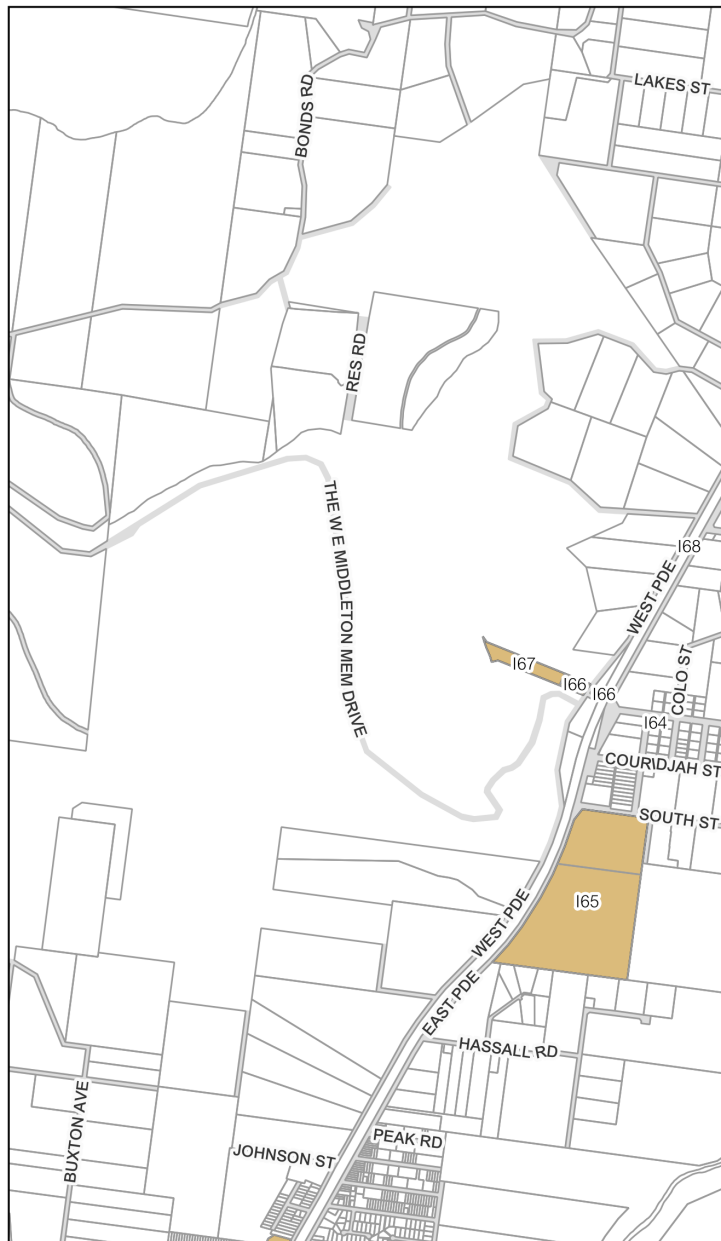


Projection GDA 2020
MGA Zone 56

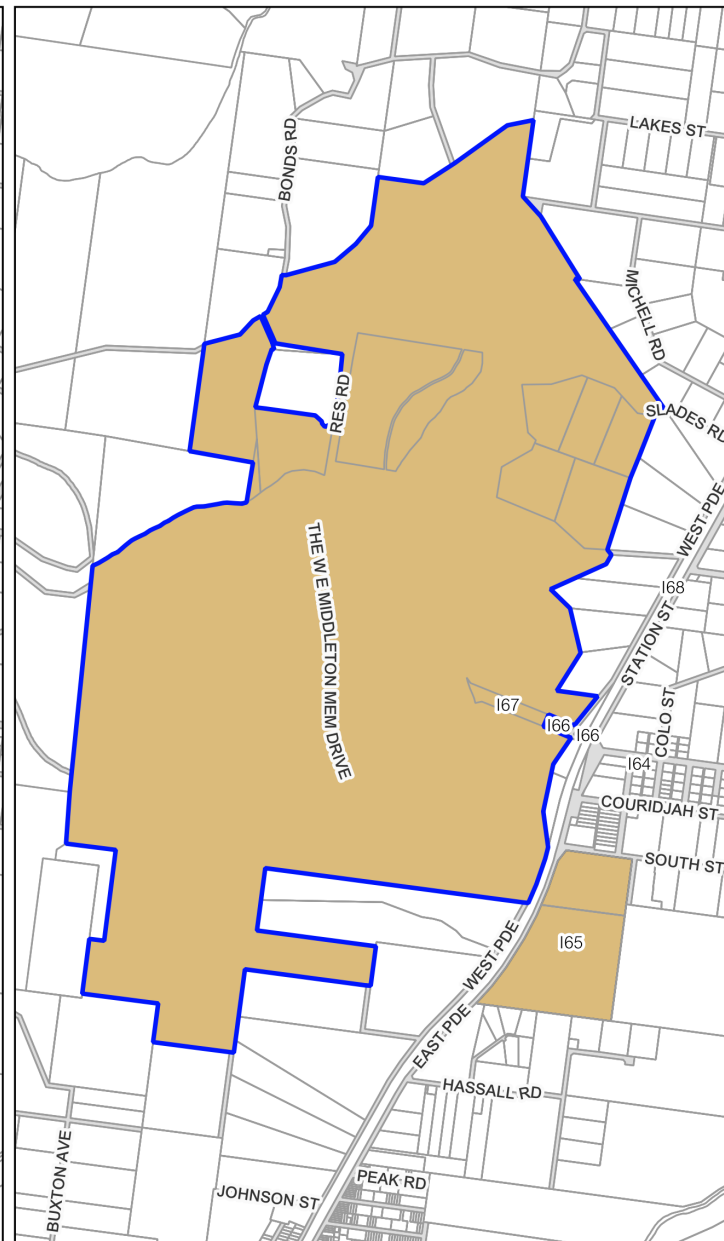
Map Produced: 14-09-2023

Visit the website below to view the published map data:
<https://legislation.nsw.gov.au/view/html/inforce/current/epi-2011-0085>

Current Heritage



Proposed Heritage














Map Series to be Amended:

Heritage Map

Warragamba

Warragamba Park (1),
Warragamba Town Hall (2),
Warragamba Recreation
Reserve (3),
Warragamba Sportsground and
Swimming Pool (4)
& St Pauls Anglican Church (5)

Heritage

-  Conservation Area - General
-  Conservation Area - Landscape
-  Item - General
-  Item - Aboriginal
-  Item - Archaeological
-  Item - Landscape
-  Subject Site
-  Cadastre base data 15-09-2023
-  © Department of Customer Service

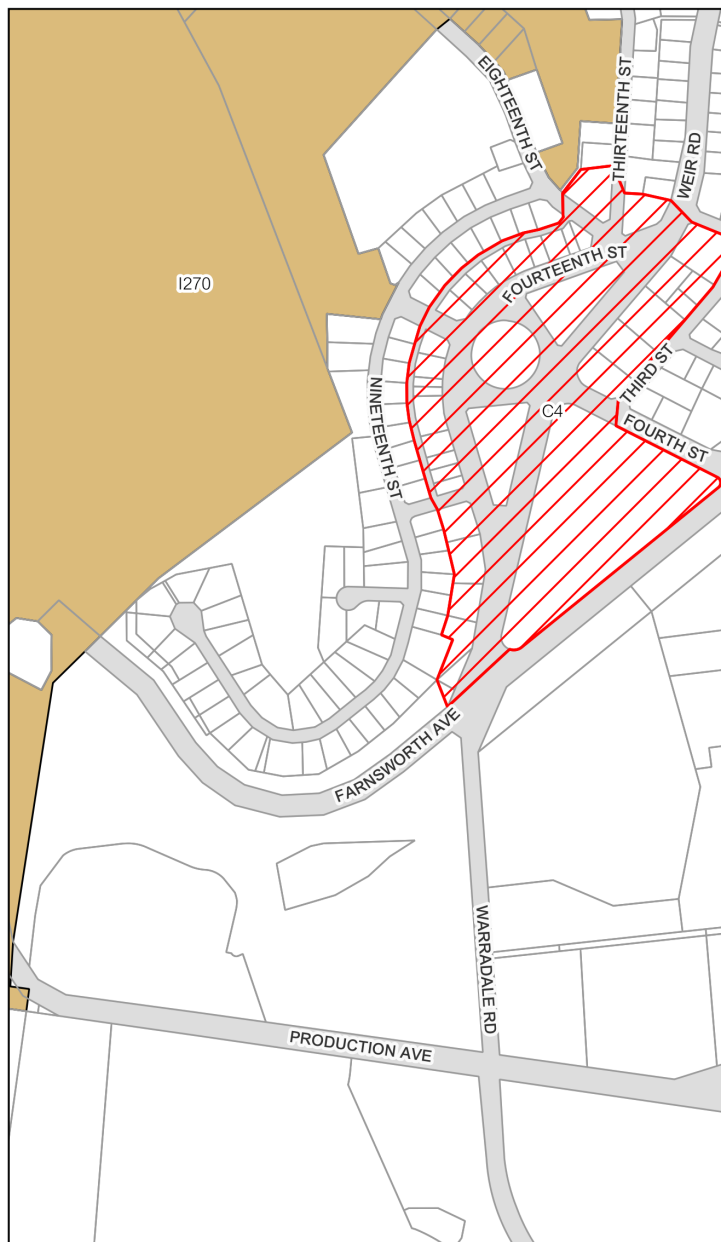


Projection GDA 2020
MGA Zone 56

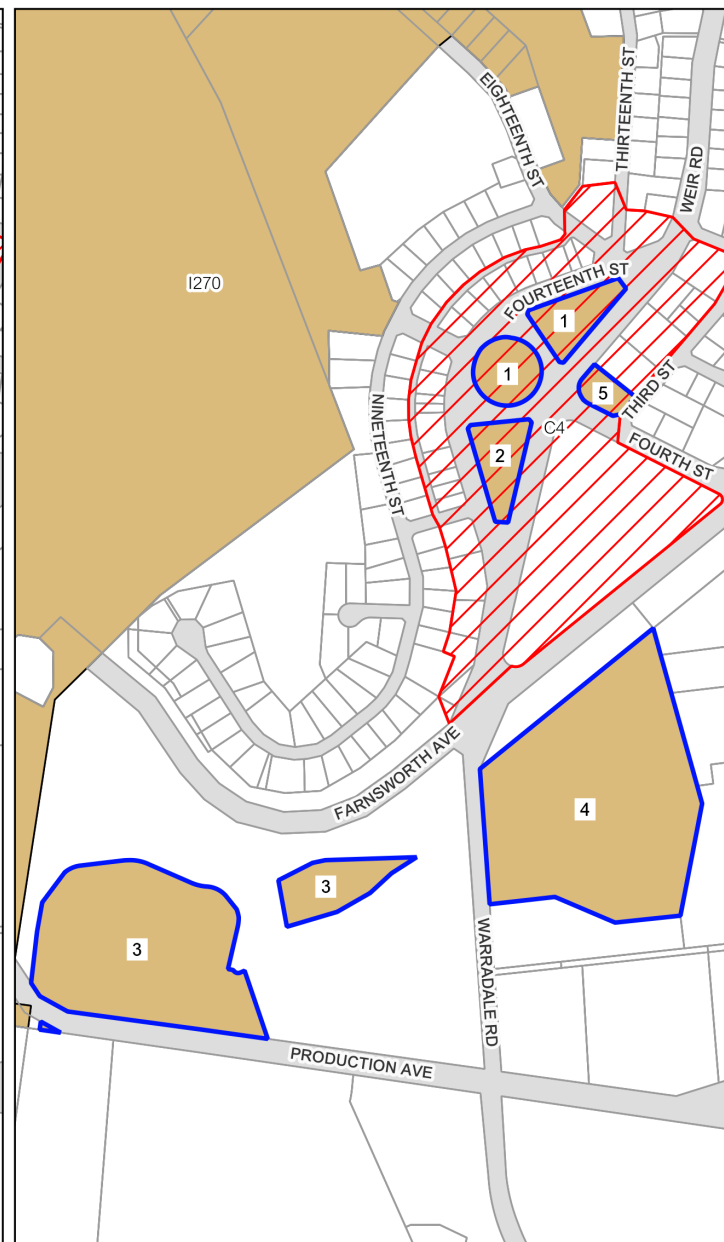
Map Produced: 15-09-2023

Visit the website below to view the published map data:
<https://legislation.nsw.gov.au/view/html/inforce/current/epi-2011-0085>

Current Heritage



Proposed Heritage













Map Series to be Amended:

Heritage Map

Wilton

Condell Park Homestead

Heritage

-  Conservation Area - General
-  Conservation Area - Landscape
-  Item - General
-  Item - Aboriginal
-  Item - Archaeological
-  Item - Landscape
-  Subject Site
-  Cadastre base data 14-09-2023
© Department of Customer Service

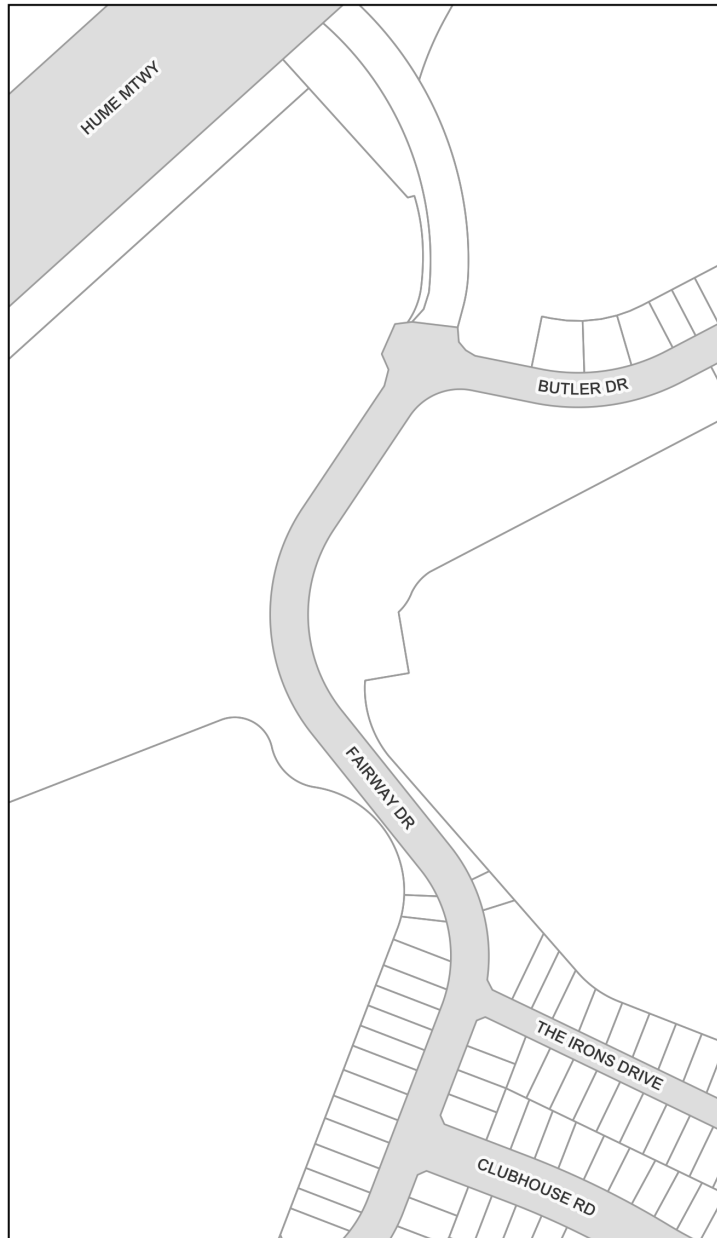


Projection GDA 2020
MGA Zone 56

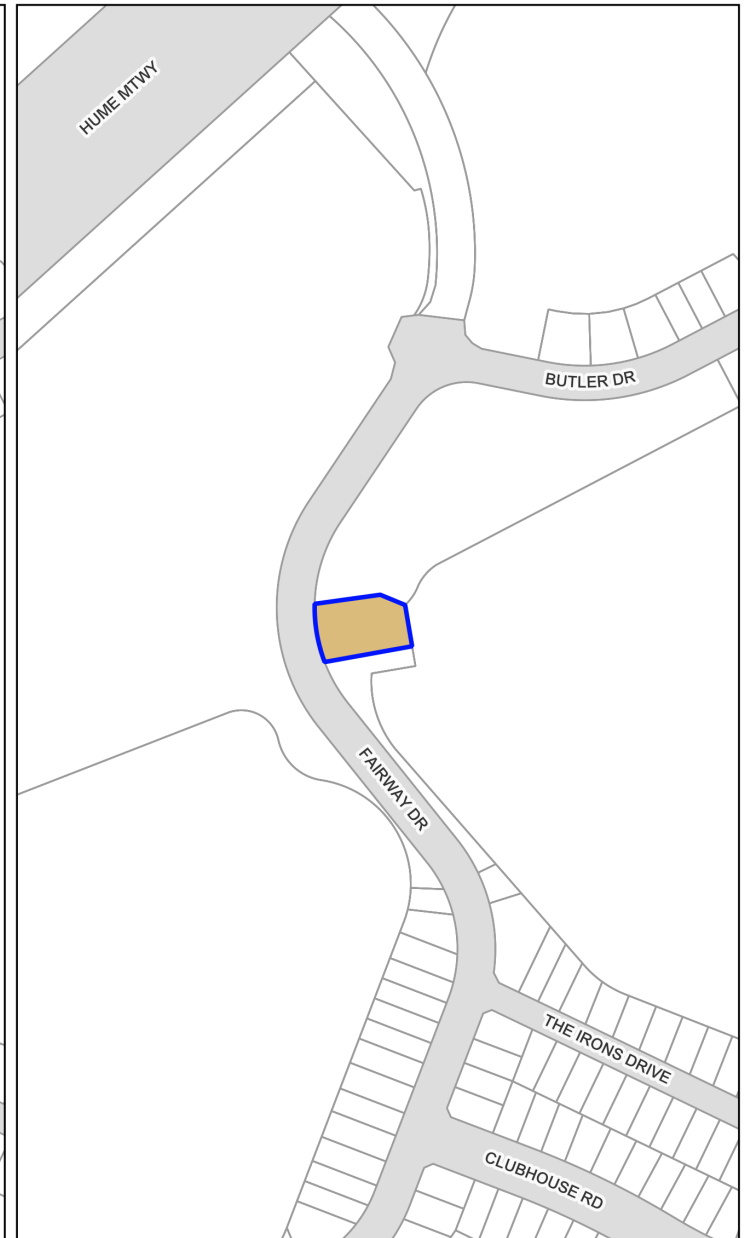
Map Produced: 14-09-2023

Visit the website below to view the published map data:
<https://legislation.nsw.gov.au/view/html/inforce/current/epi-2011-0085>

Current Heritage



Proposed Heritage













Map Series to be Amended:

Heritage Map

Wilton

Broughton Pass Bridge

Heritage

-  Conservation Area - General
-  Conservation Area - Landscape
-  Item - General
-  Item - Aboriginal
-  Item - Archaeological
-  Item - Landscape
-  Subject Site
-  Cadastre base data 12-09-2023
© Department of Customer Service

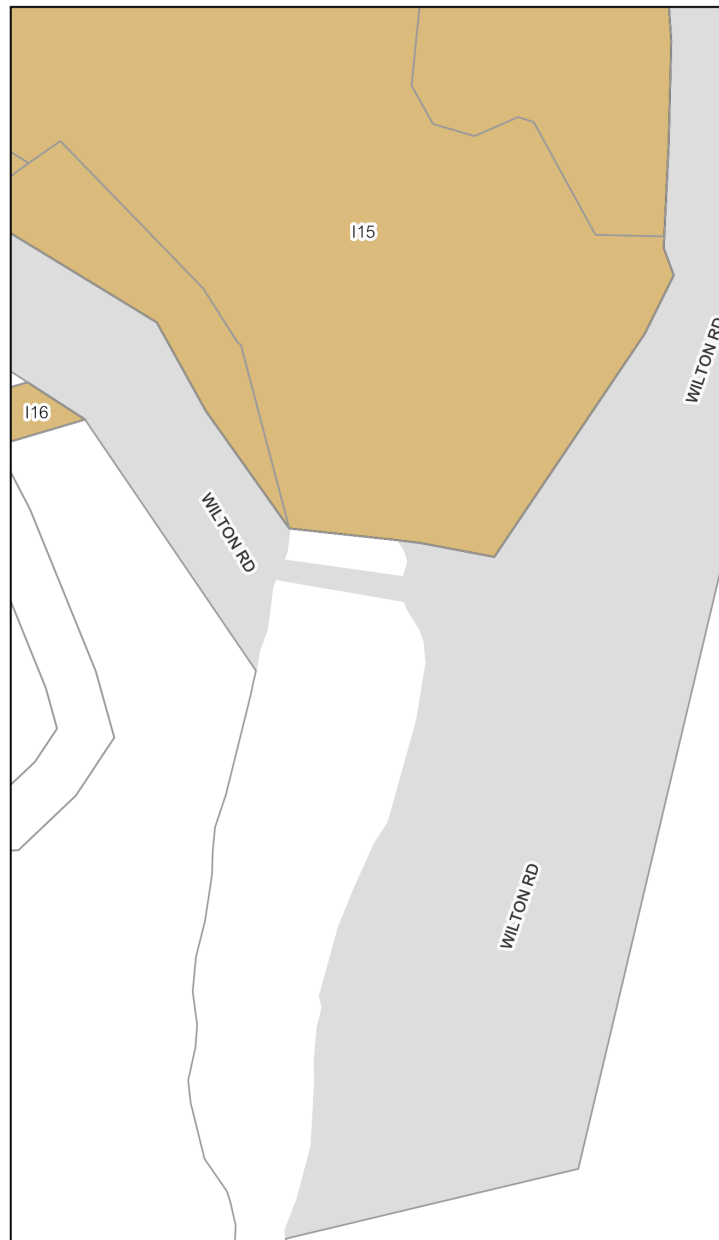


Projection GDA 2020
MGA Zone 56

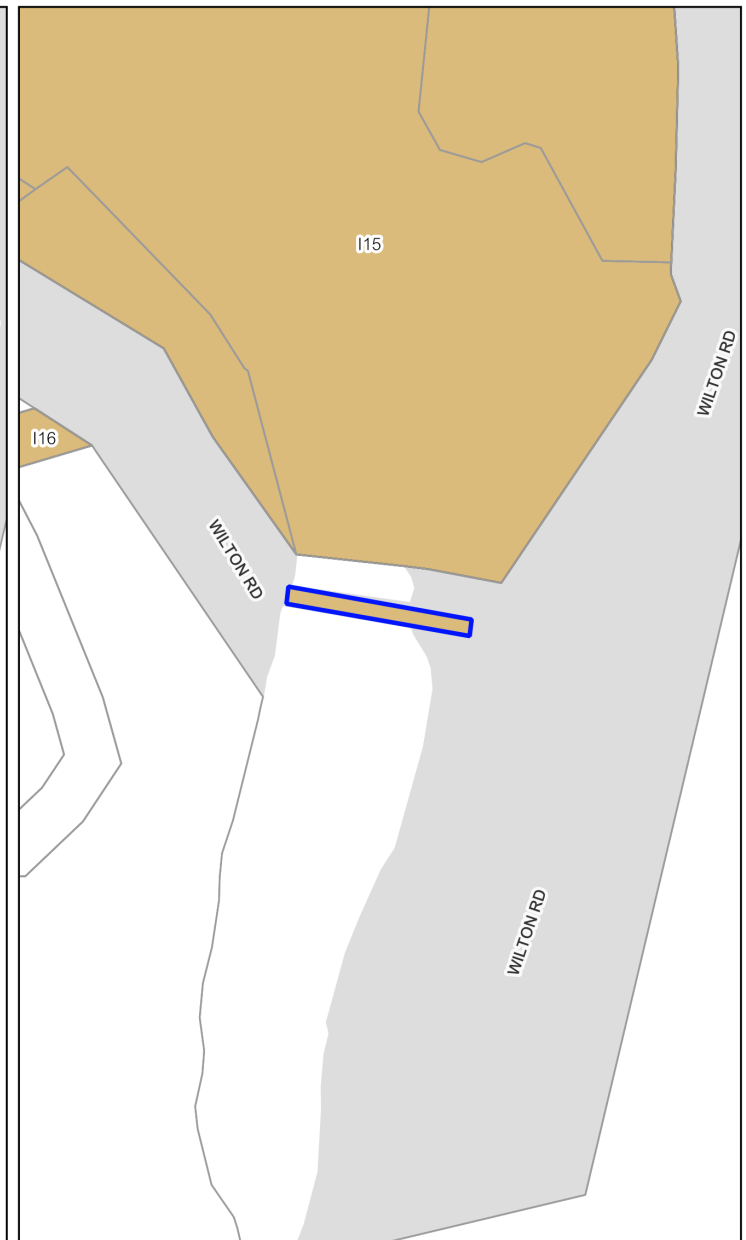
Map Produced: 12-09-2023

Visit the website below to view the published map data:
<https://legislation.nsw.gov.au/view/html/inforce/current/epi-2011-0085>

Current Heritage



Proposed Heritage














Map Series to be Amended:

Heritage Map

Yerranderie

**Bartlett's Mine,
Boreblock Mine
&
Mrs Barnes Boarding House**

Heritage

-  Conservation Area - General
-  Conservation Area - Landscape
-  Item - General
-  Item - Aboriginal
-  Item - Archaeological
-  Item - Landscape
-  Subject Site
-  Cadastre base data 15-09-2023
-  © Department of Customer Service

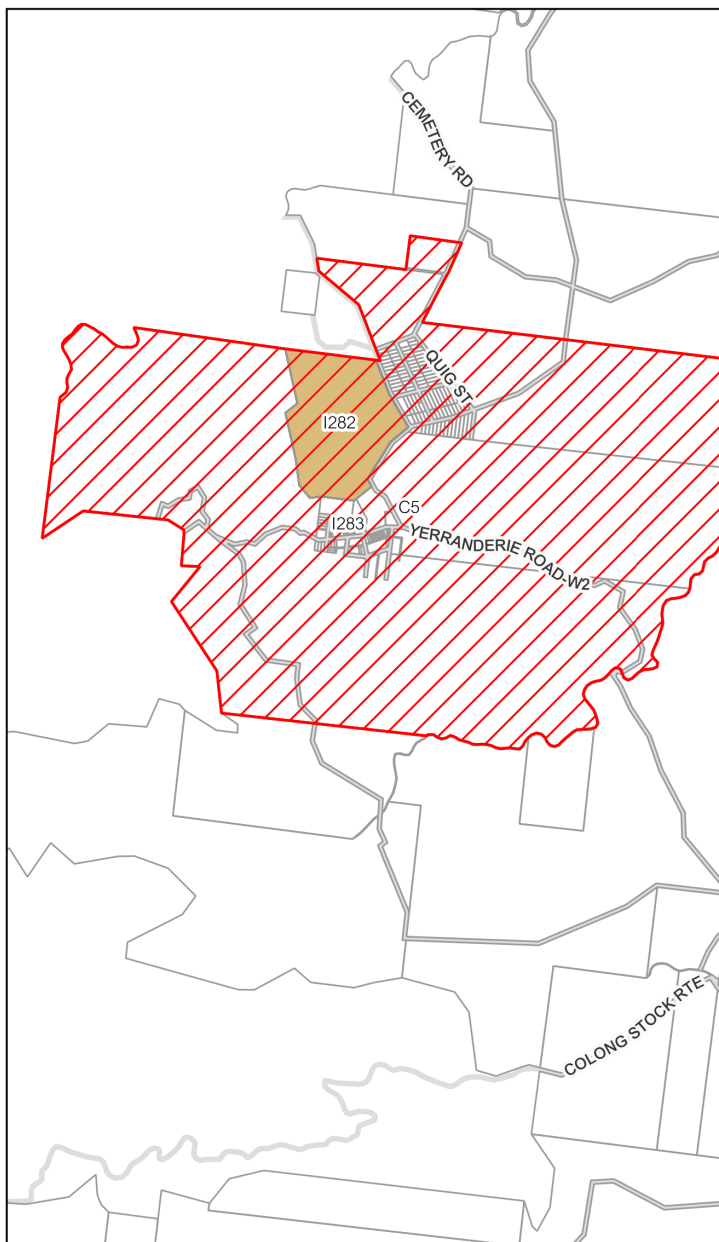


Projection GDA 2020
MGA Zone 56

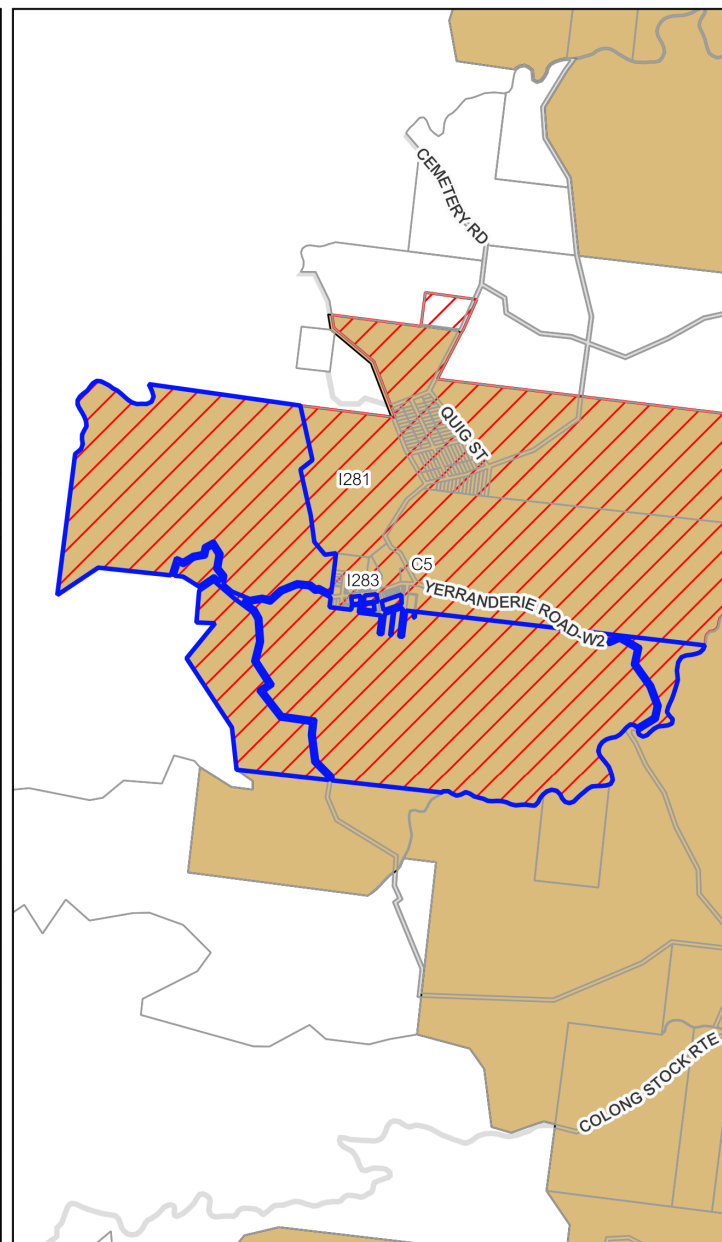
Map Produced: 15-09-2023

Visit the website below to view the published map data:
<https://legislation.nsw.gov.au/view/html/inforce/current/epi-2011-0085>

Current Heritage



Proposed Heritage













Map Series to be Amended:

Heritage Map

Appin

Appin Massacre Cultural Landscape Conservation Area

Heritage

-  Conservation Area - General
-  Conservation Area - Landscape
-  Item - General
-  Item - Aboriginal
-  Item - Archaeological
-  Item - Landscape
-  Subject Site
-  Cadastre base data 12-09-2023
© Department of Customer Service



Projection GDA 2020
MGA Zone 56

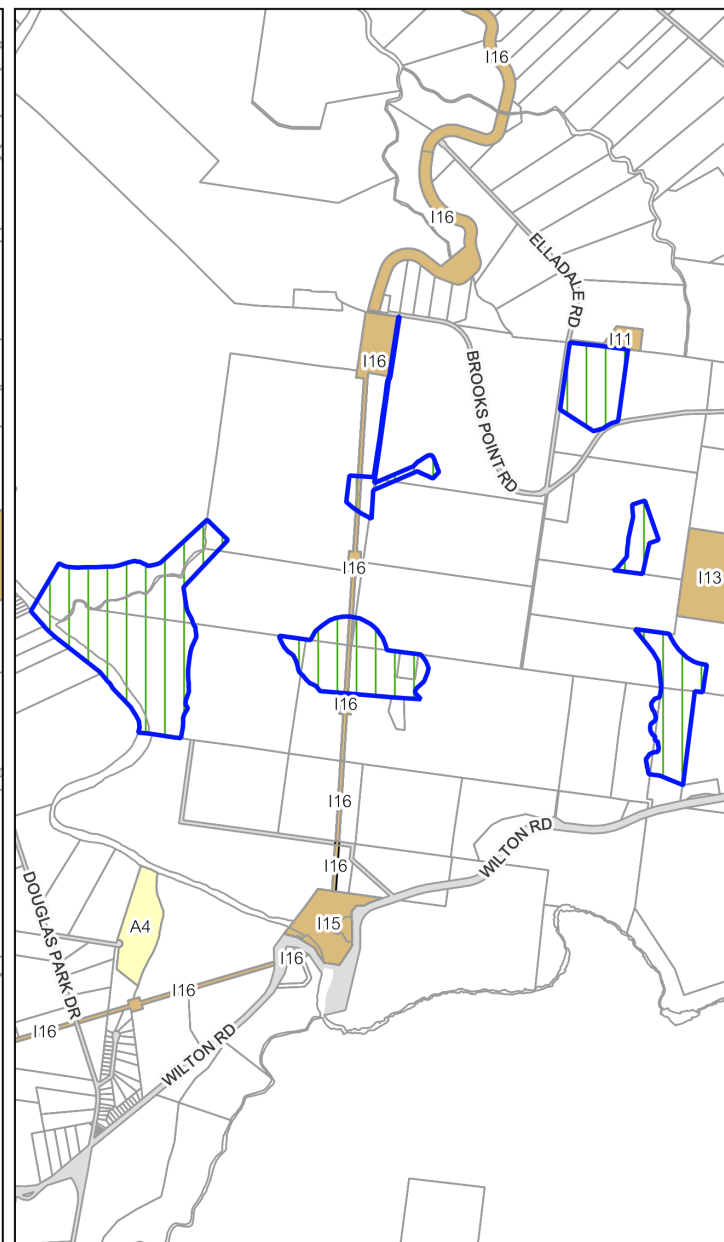
Map Produced: 12-09-2023

Visit the website below to view the published map data:
<https://legislation.nsw.gov.au/view/html/inforce/current/epi-2011-0085>

Current Heritage



Proposed Heritage













Map Series to be Amended:

Heritage Map

Menangle

Spaniards Hil Landscape Conservation Area

Heritage

-  Conservation Area - General
-  Conservation Area - Landscape
-  Item - General
-  Item - Aboriginal
-  Item - Archaeological
-  Item - Landscape
-  Subject Site
-  Cadastre base data 12-09-2023
© Department of Customer Service



Projection GDA 2020
MGA Zone 56

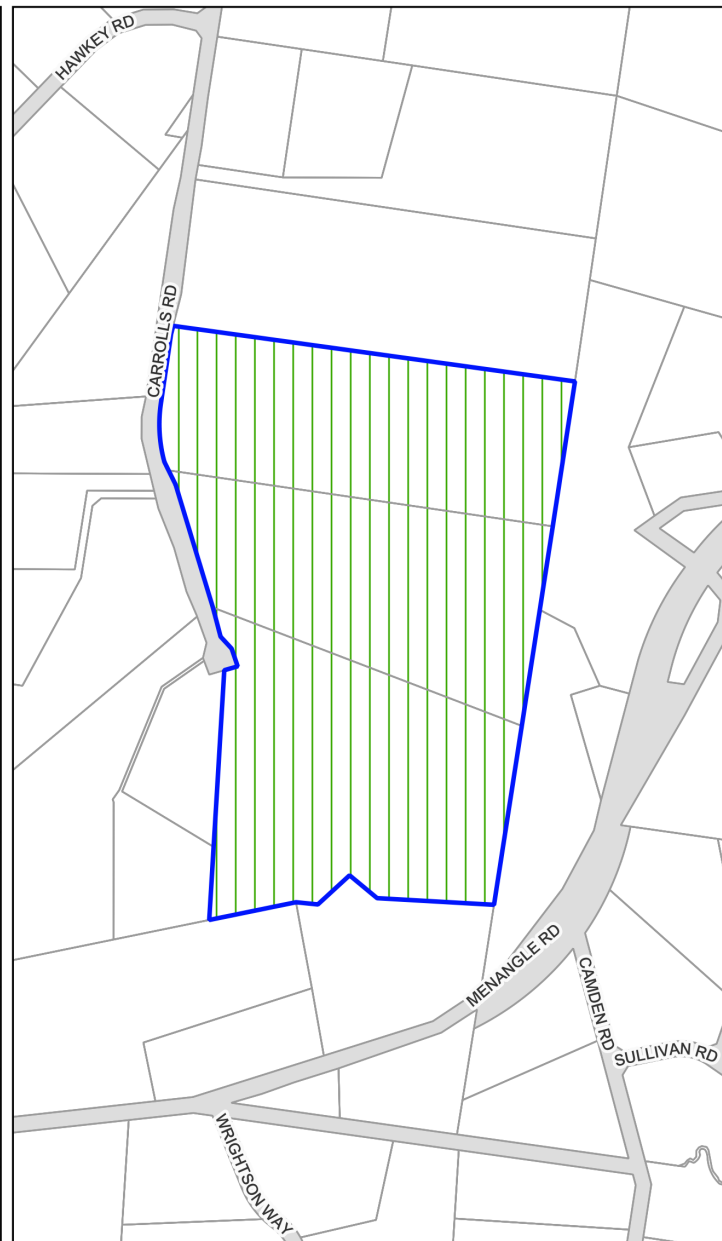
Map Produced: 12-09-2023

Visit the website below to view the published map data:
<https://legislation.nsw.gov.au/view/html/inforce/current/epi-2011-0085>

Current Heritage



Proposed Heritage













Map Series to be Amended:

Heritage Map

Picton

Vault Hill Landscape Conservation Area

Heritage

-  Conservation Area - General
-  Conservation Area - Landscape
-  Item - General
-  Item - Aboriginal
-  Item - Archaeological
-  Item - Landscape
-  Subject Site
-  Cadastre base data 15-09-2023
© Department of Customer Service

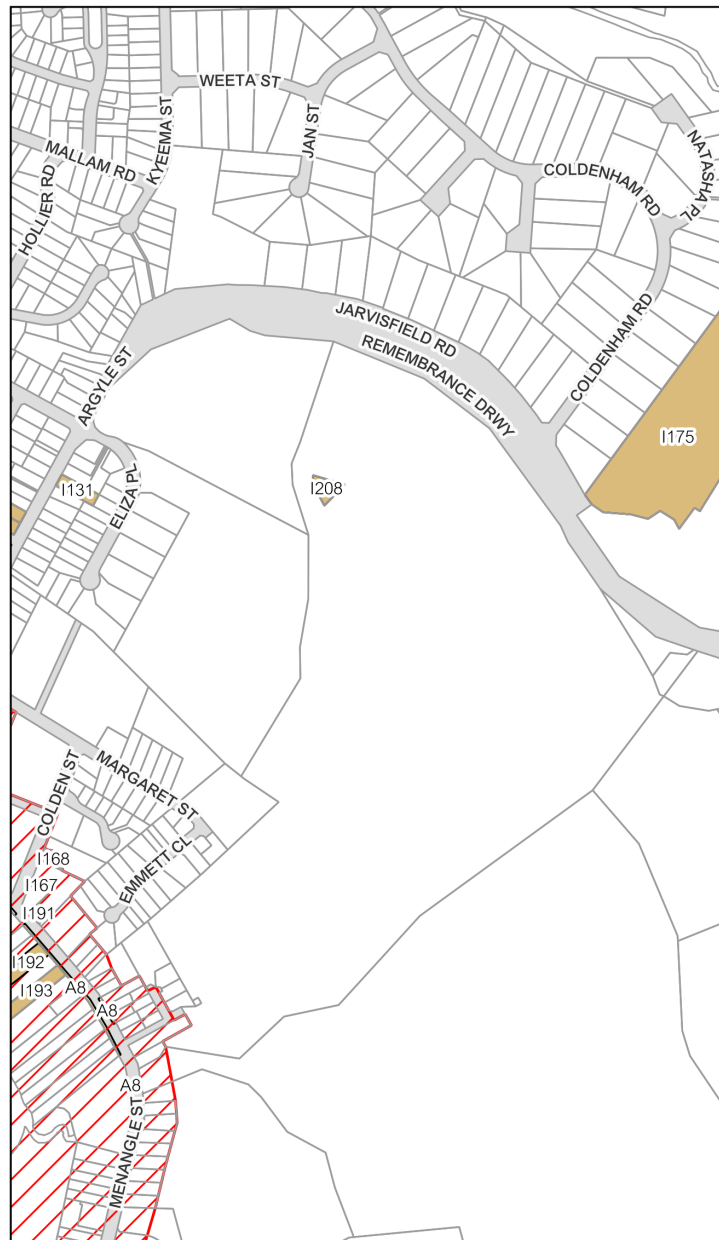


Projection GDA 2020
MGA Zone 56

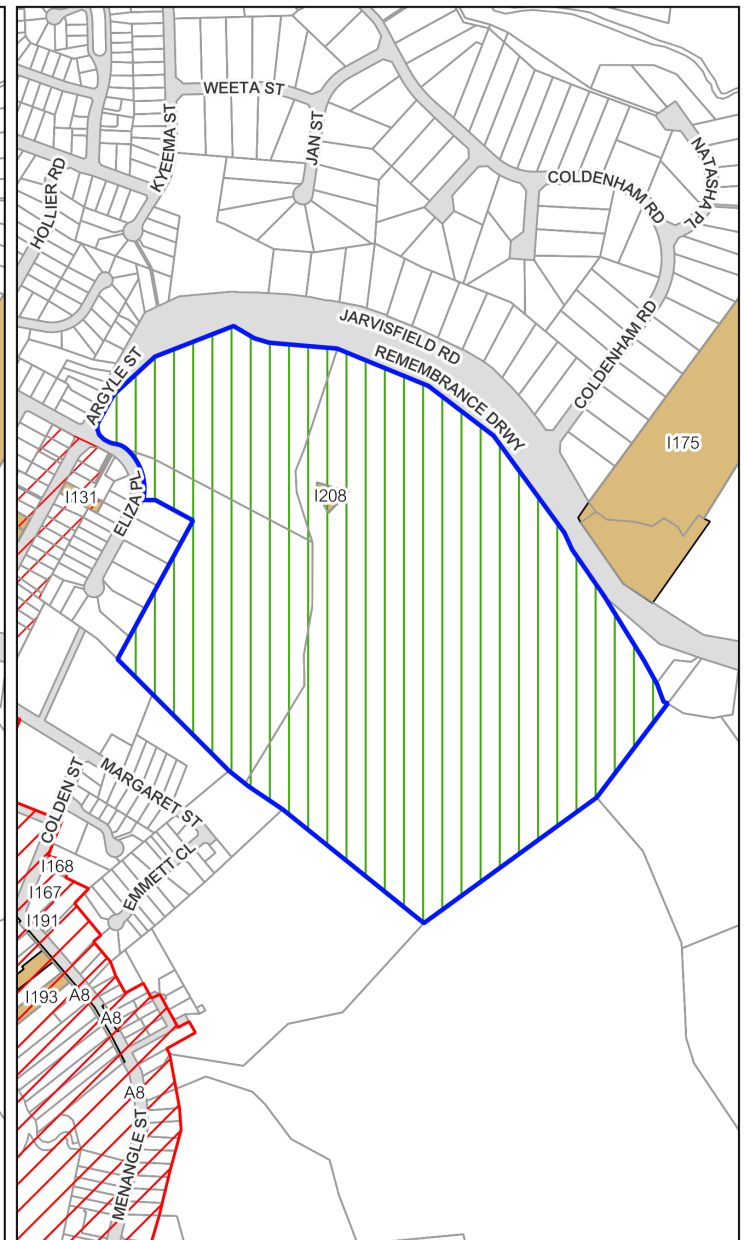
Map Produced: 15-09-2023

Visit the website below to view the published map data:
<https://legislation.nsw.gov.au/view/html/inforce/current/epi-2011-0085>

Current Heritage



Proposed Heritage



Appendix M

**Comparison maps of all AMENDED
Heritage Items and Heritage Conservation
Areas**











Map Series to be Amended:

Heritage Map

Brownlow Hill

Brownlow Hill Road Bridge (I48)

Heritage

-  Conservation Area - General
-  Conservation Area - Landscape
-  Item - General
-  Item - Aboriginal
-  Item - Archaeological
-  Item - Landscape
-  Subject Site
-  Cadastre base data 12-09-2023
© Department of Customer Service



Projection GDA 2020
MGA Zone 56

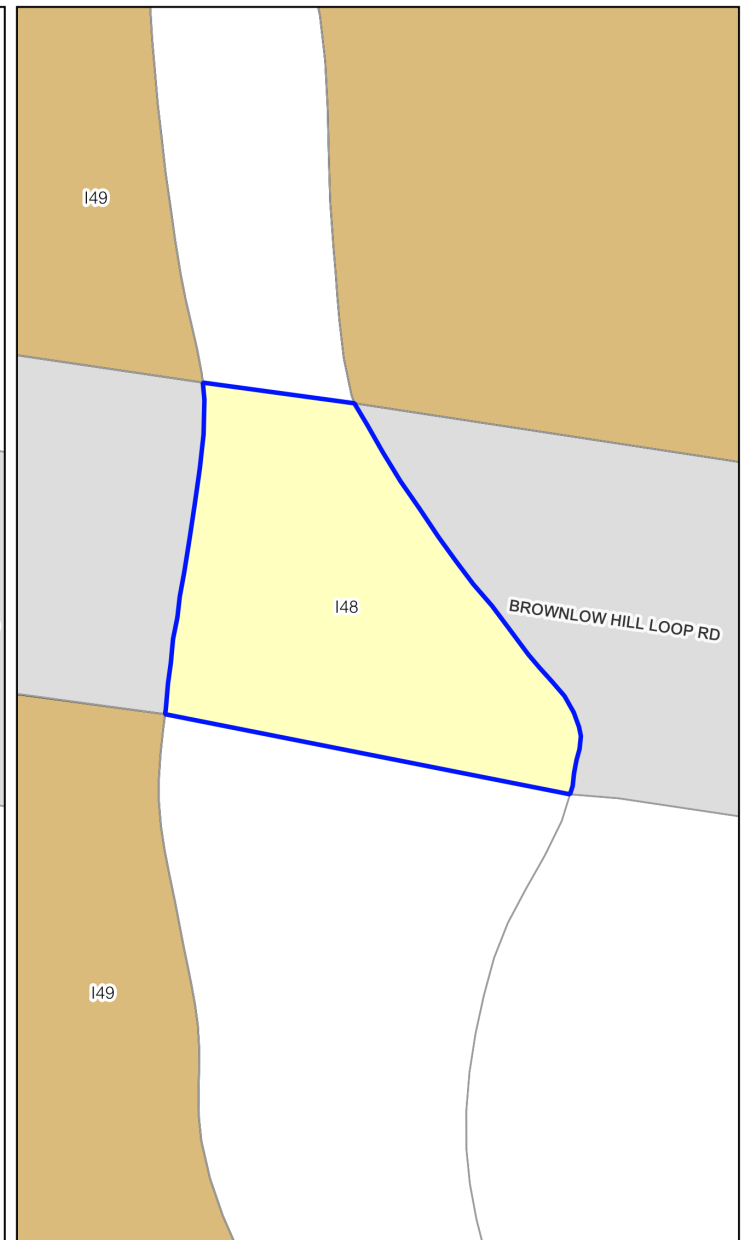
Map Produced: 12-09-2023

Visit the website below to view the published map data:
<https://legislation.nsw.gov.au/view/html/inforce/current/epi-2011-0085>

Current Heritage



Proposed Heritage













Map Series to be Amended:

Heritage Map

Menangle

**Camden Park Rotolactor and
Creamery Sheds (I100 & I83
amalgamated)
&
Dairy Cottage (I97)**

Heritage

-  Conservation Area - General
-  Conservation Area - Landscape
-  Item - General
-  Item - Aboriginal
-  Item - Archaeological
-  Item - Landscape
-  Subject Site
-  Cadastre base data 15-09-2023
© Department of Customer Service

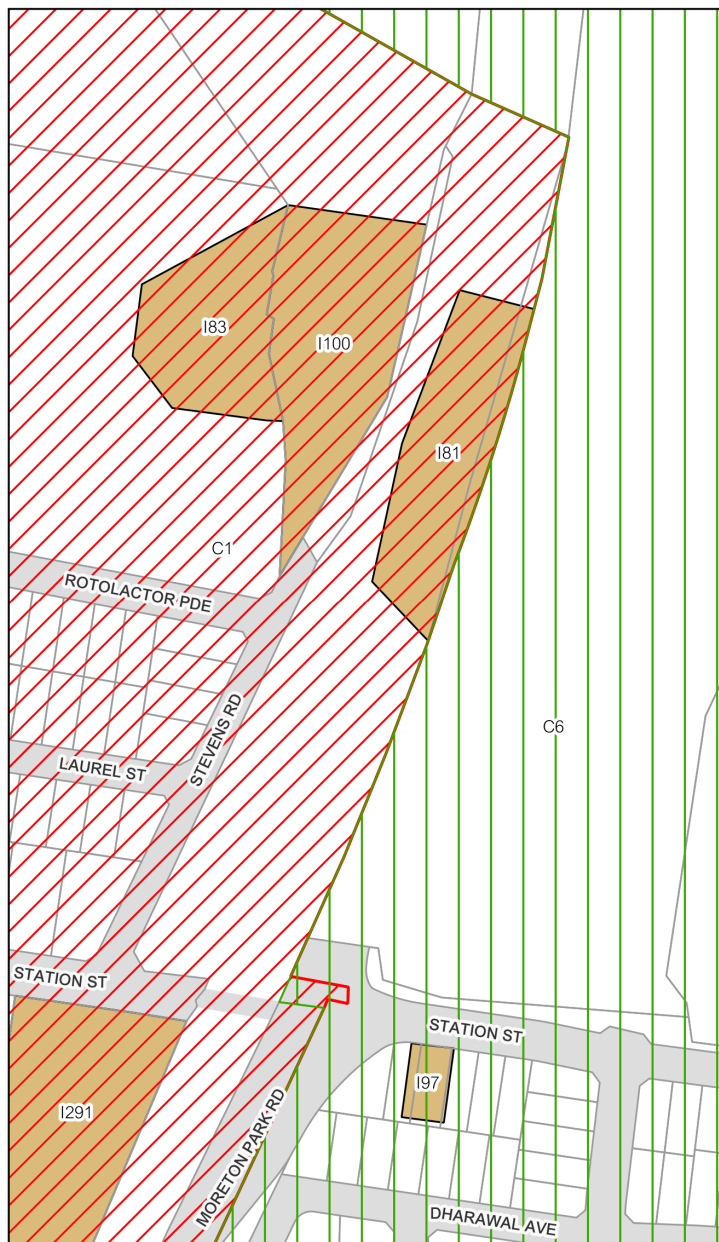


Projection GDA 2020
MGA Zone 56

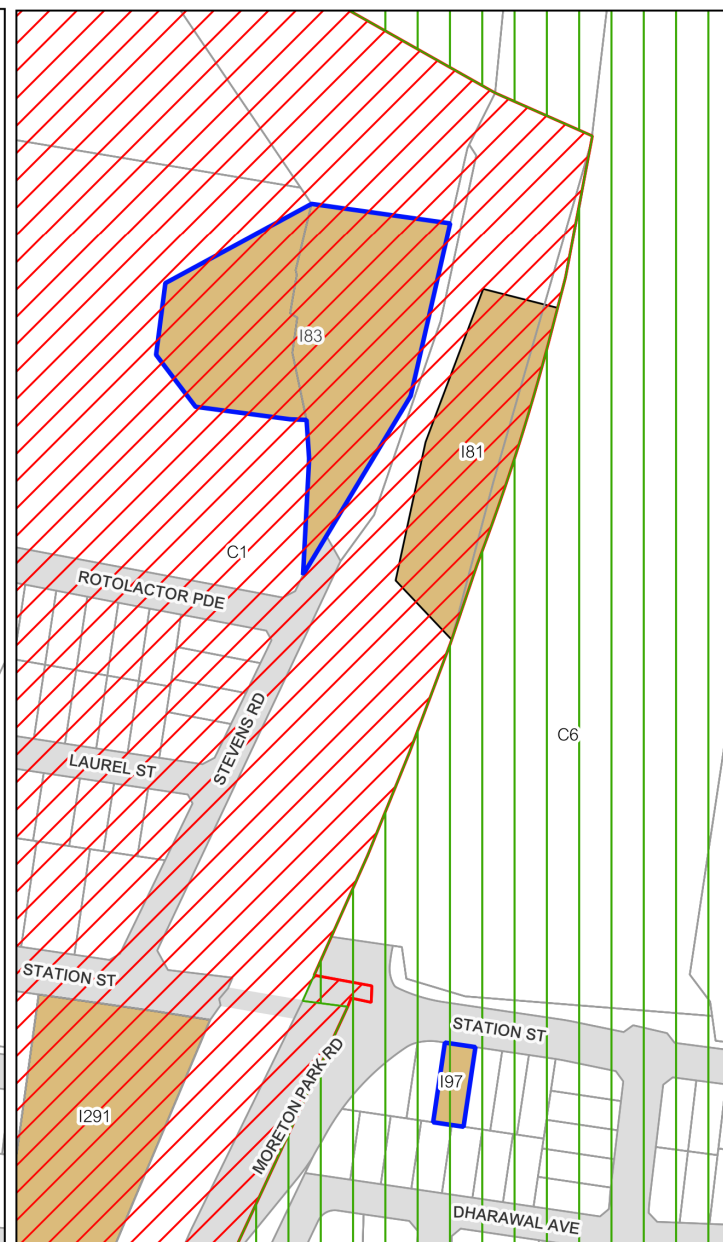
Map Produced: 15-09-2023

Visit the website below to view the published map data:
<https://legislation.nsw.gov.au/view/html/inforce/current/epi-2011-0085>

Current Heritage



Proposed Heritage













Map Series to be Amended:

Heritage Map

Mount Hunter

**Mount Hunter Public School
and Mount Hunter School
Residence
(amalgamated I105 and I106)
&
Mount Hunter Creamery (I107)**

Heritage

-  Conservation Area - General
-  Conservation Area - Landscape
-  Item - General
-  Item - Aboriginal
-  Item - Archaeological
-  Item - Landscape
-  Subject Site
-  Cadastre base data 13-09-2023
© Department of Customer Service

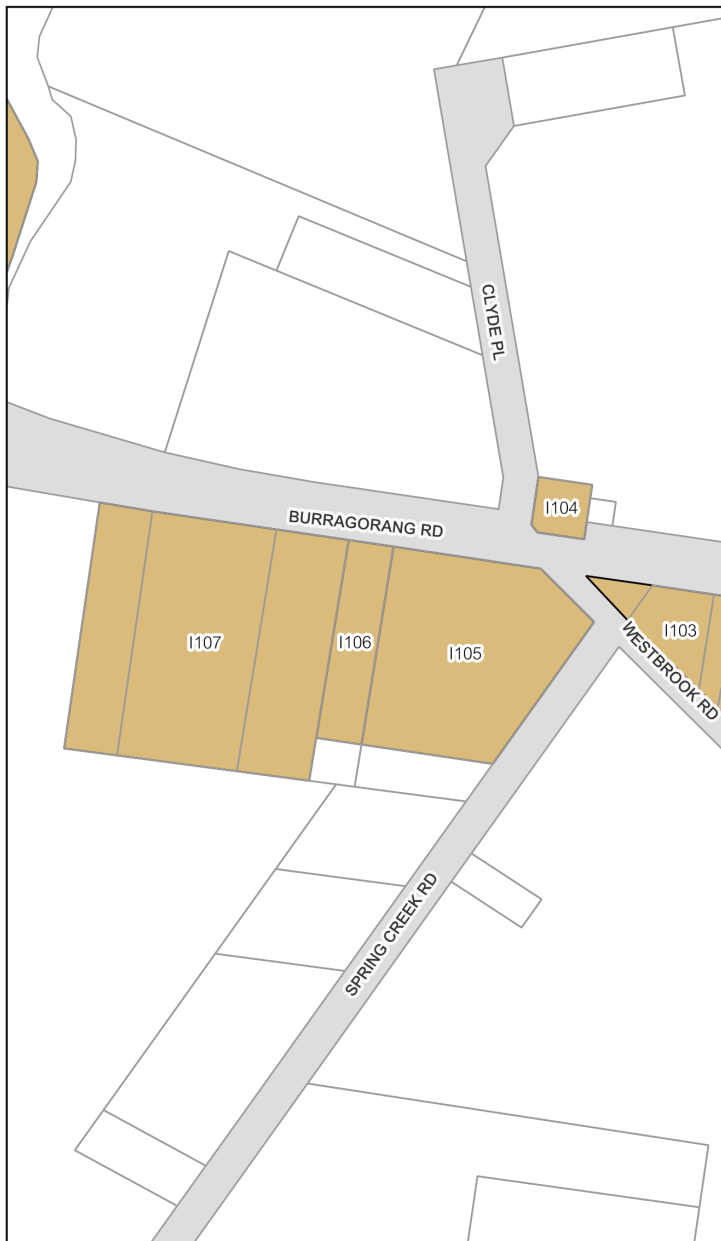


Projection GDA 2020
MGA Zone 56

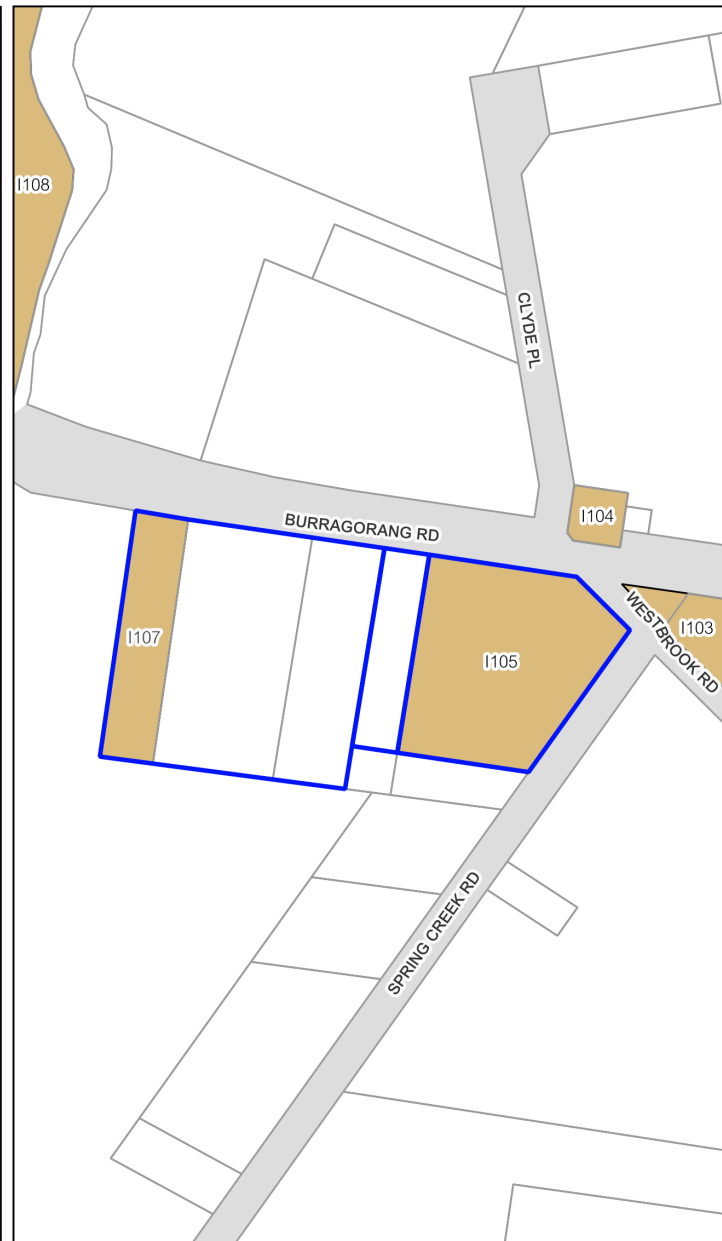
Map Produced: 13-09-2023

Visit the website below to view the published map data:
<https://legislation.nsw.gov.au/view/html/inforce/current/epi-2011-0085>

Current Heritage



Proposed Heritage













Map Series to be Amended:

Heritage Map

Picton

Jarvisfield Mineral Springs and Guesthouse

Heritage

-  Conservation Area - General
-  Conservation Area - Landscape
-  Item - General
-  Item - Aboriginal
-  Item - Archaeological
-  Item - Landscape
-  Subject Site
-  Cadastre base data 15-09-2023
© Department of Customer Service



Projection GDA 2020
MGA Zone 56

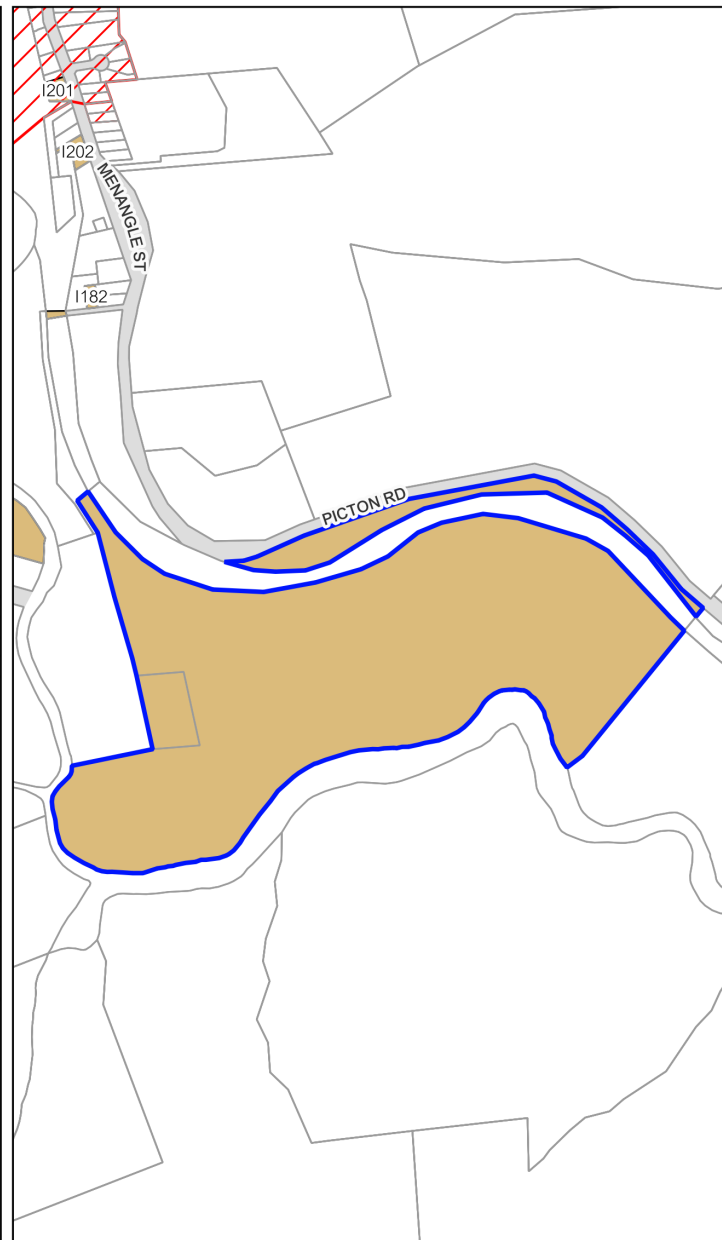
Map Produced: 15-09-2023

Visit the website below to view the published map data:
<https://legislation.nsw.gov.au/view/html/inforce/current/epi-2011-0085>

Current Heritage



Proposed Heritage













Map Series to be Amended:

Heritage Map

Picton

Stonequarry Creek Quarry Site (6 Victoria Street)

Heritage

-  Conservation Area - General
-  Conservation Area - Landscape
-  Item - General
-  Item - Aboriginal
-  Item - Archaeological
-  Item - Landscape
-  Subject Site
-  Cadastre base data 15-09-2023
© Department of Customer Service

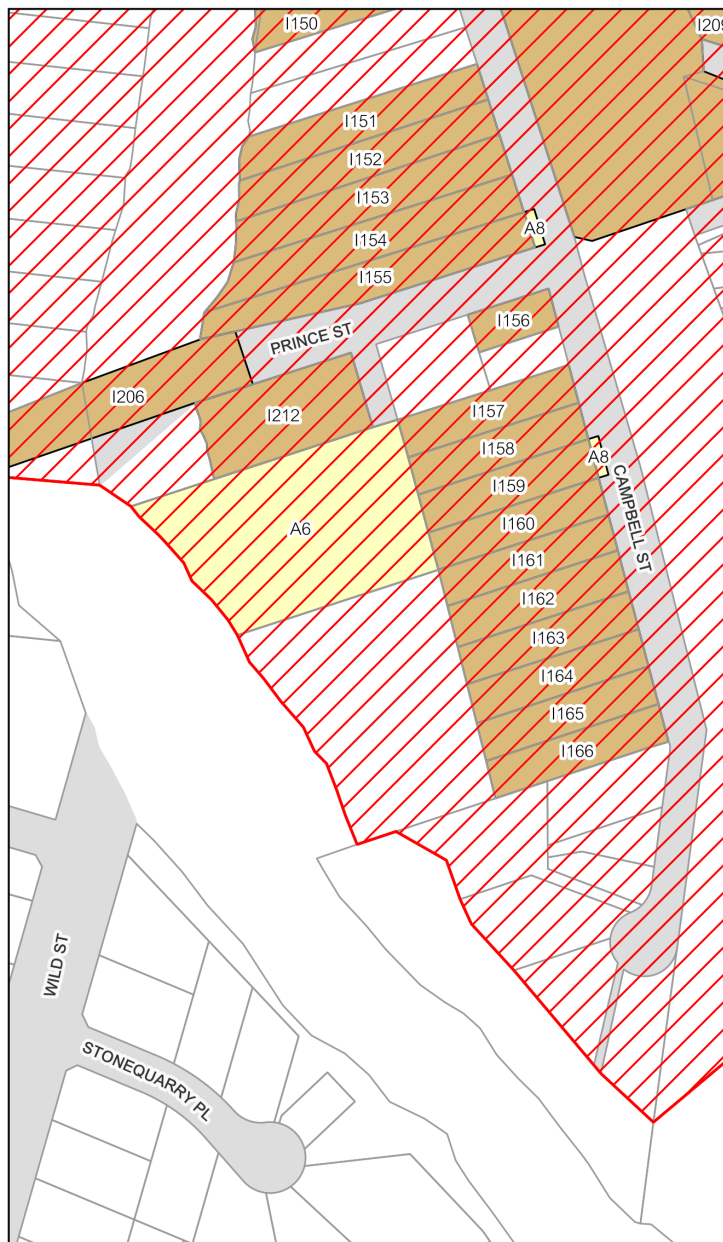


Projection GDA 2020
MGA Zone 56

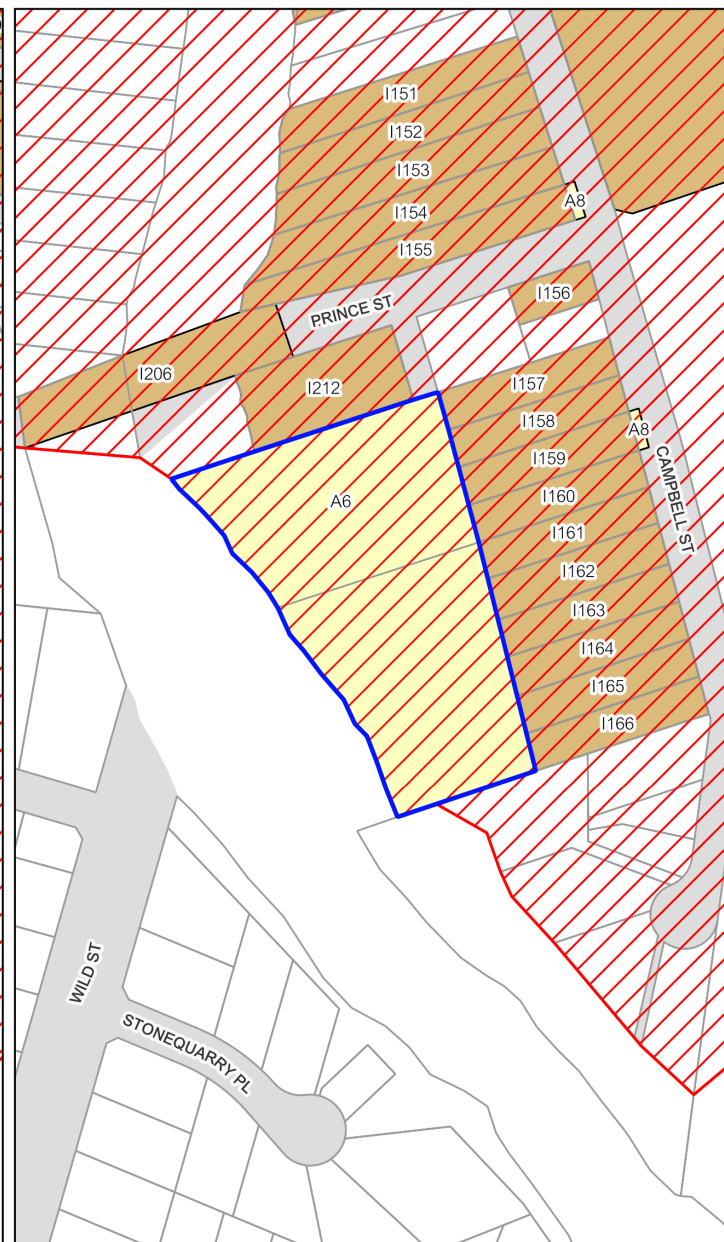
Map Produced: 15-09-2023

Visit the website below to view the published map data:
<https://legislation.nsw.gov.au/view/html/inforce/current/epi-2011-0085>

Current Heritage



Proposed Heritage











Map Series to be Amended:

Heritage Map

Picton

Picton Railway Station Group
(I181)
&
Station Master's Residence (new
listing) (1)

Heritage

-  Conservation Area - General
-  Conservation Area - Landscape
-  Item - General
-  Item - Aboriginal
-  Item - Archaeological
-  Item - Landscape
-  Subject Site
-  Cadastre base data 22-12-2023
© Department of Customer Service



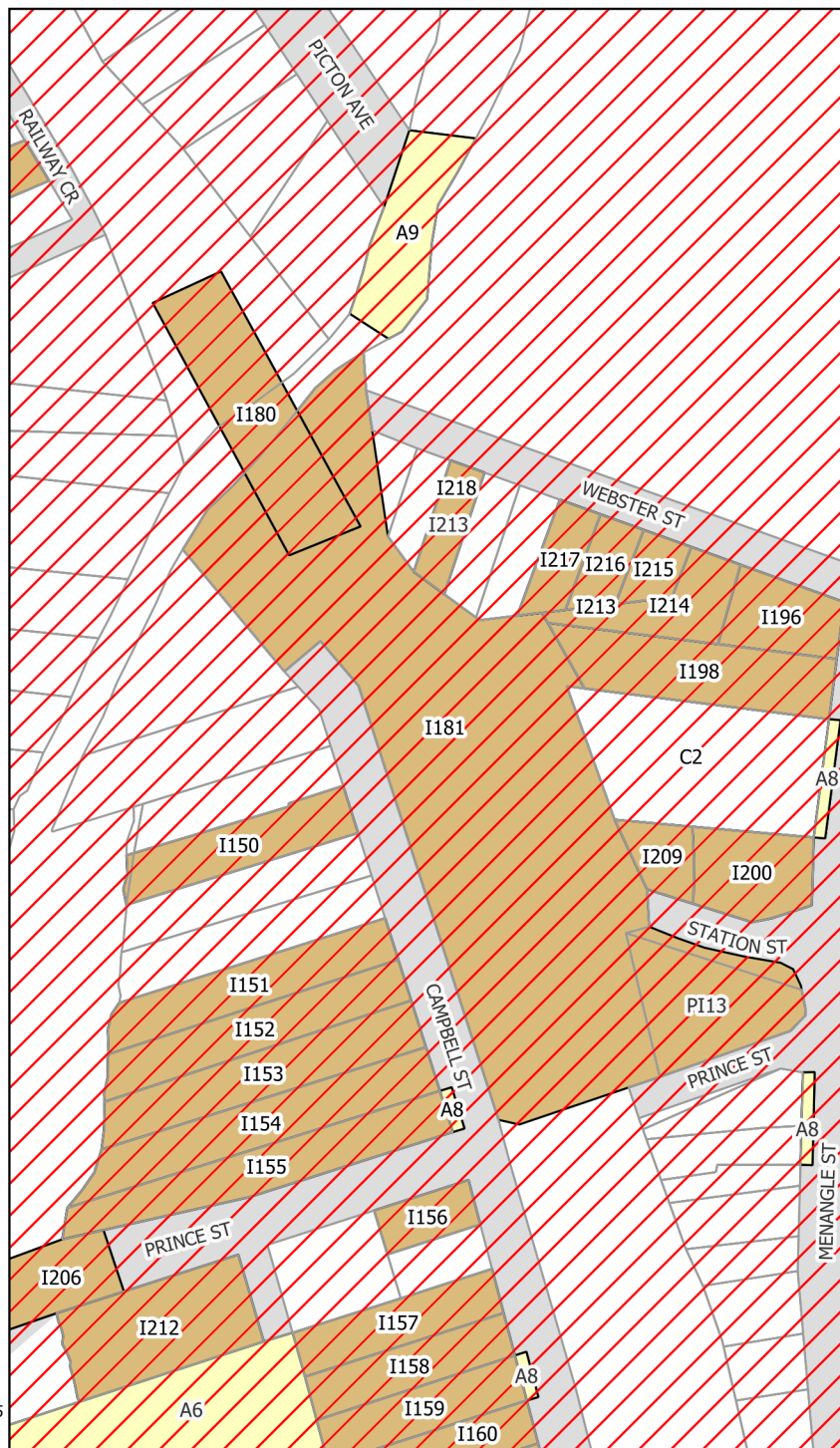
Projection GDA 2020
MGA Zone 56

Map Produced: 22-12-2023

Visit the website below to view the published map data:

<https://legislation.nsw.gov.au/view/html/inforce/current/epi-2011-0085>

Current Heritage











Map Series to be Amended:

Heritage Map

Picton

Remnant Sandstone Kerbs, Gutters and Culverts (A8)

Heritage

-  Conservation Area - General
-  Conservation Area - Landscape
-  Item - General
-  Item - Aboriginal
-  Item - Archaeological
-  Item - Landscape
-  Subject Site
-  Cadastre base data 15-09-2023
© Department of Customer Service

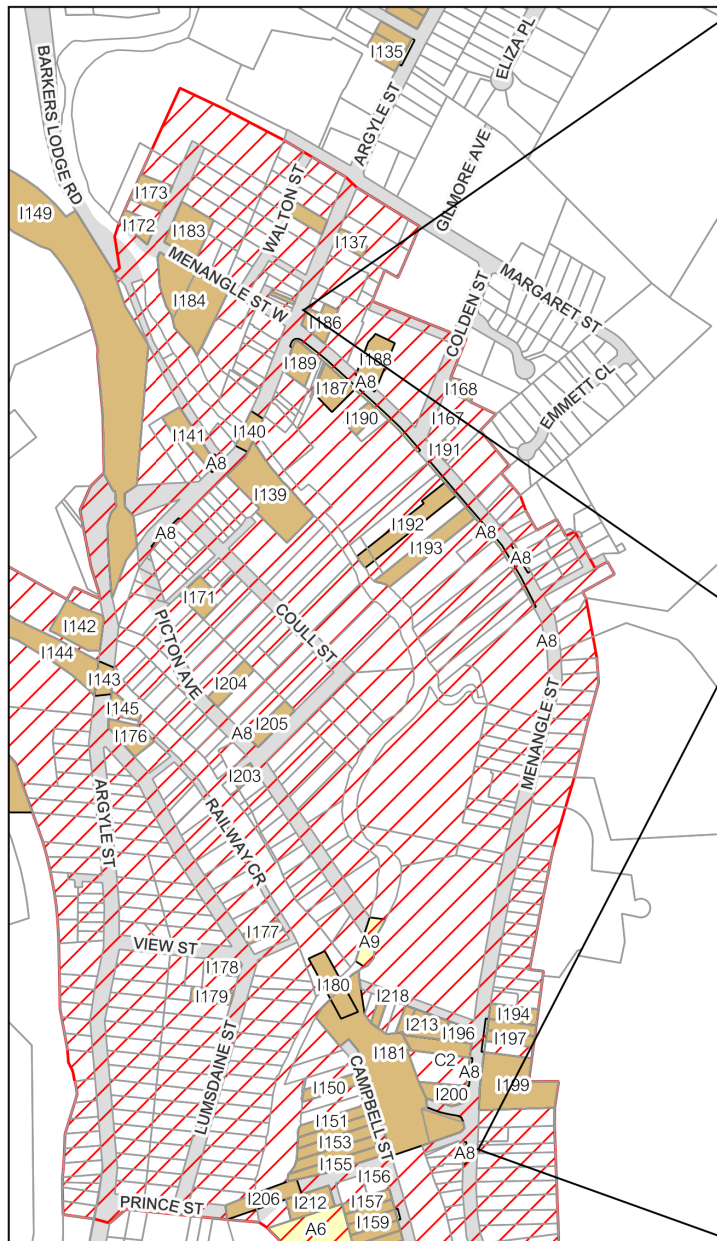


Projection GDA 2020
MGA Zone 56

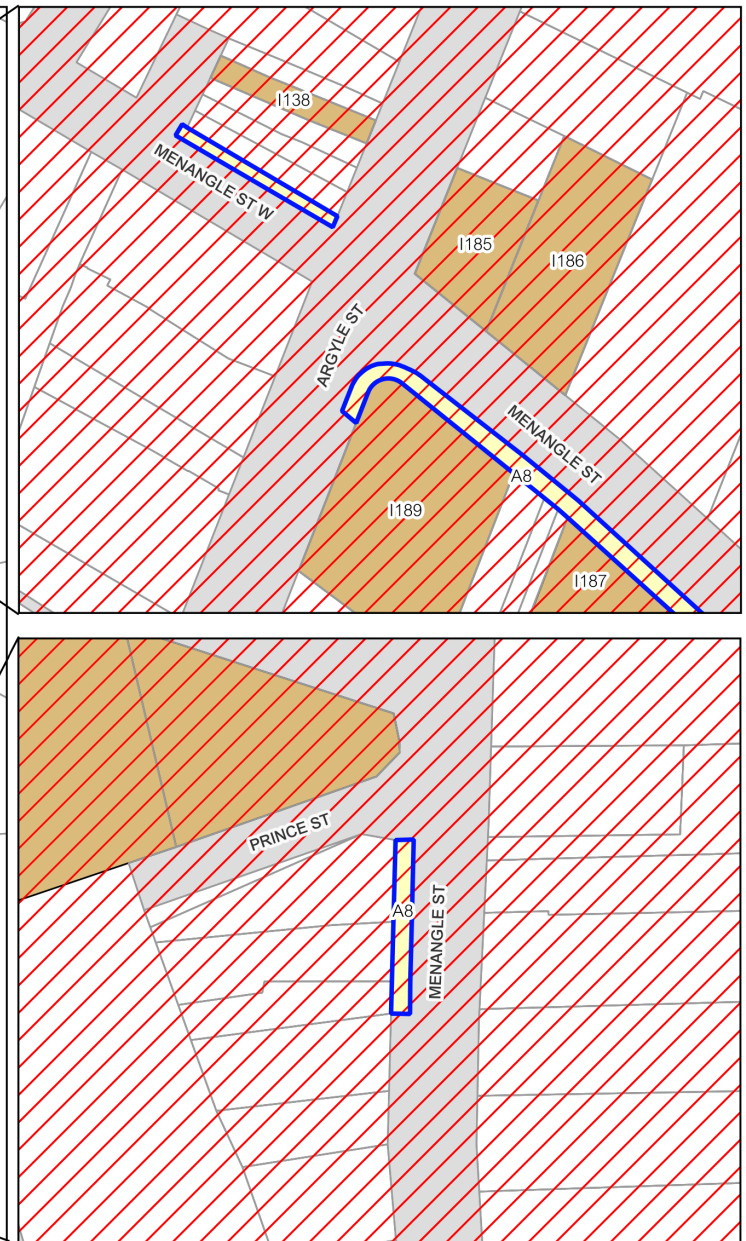
Map Produced: 15-09-2023

Visit the website below to view the published map data:
<https://legislation.nsw.gov.au/view/html/inforce/current/epi-2011-0085>

Current Heritage



Proposed Heritage











Map Series to be Amended:

Heritage Map

Cawdor & Razorback

Old Razorback Road
(Relics of Great South Road)
(A11)

Heritage

-  Conservation Area - General
-  Conservation Area - Landscape
-  Item - General
-  Item - Aboriginal
-  Item - Archaeological
-  Item - Landscape
-  Subject Site
-  Cadastre base data 22-12-2023
© Department of Customer Service



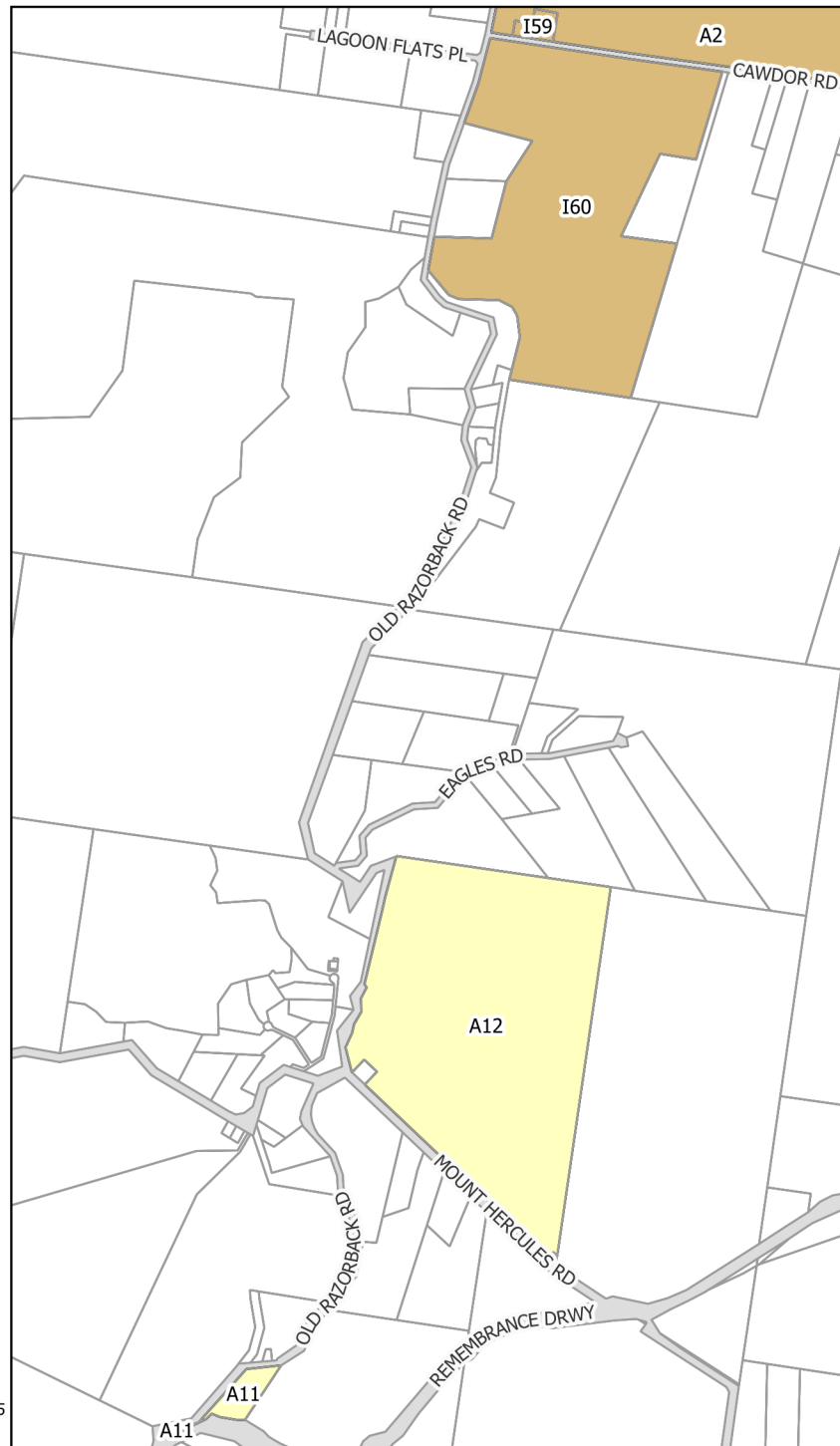
Projection GDA 2020
MGA Zone 56

Map Produced: 22-12-2023

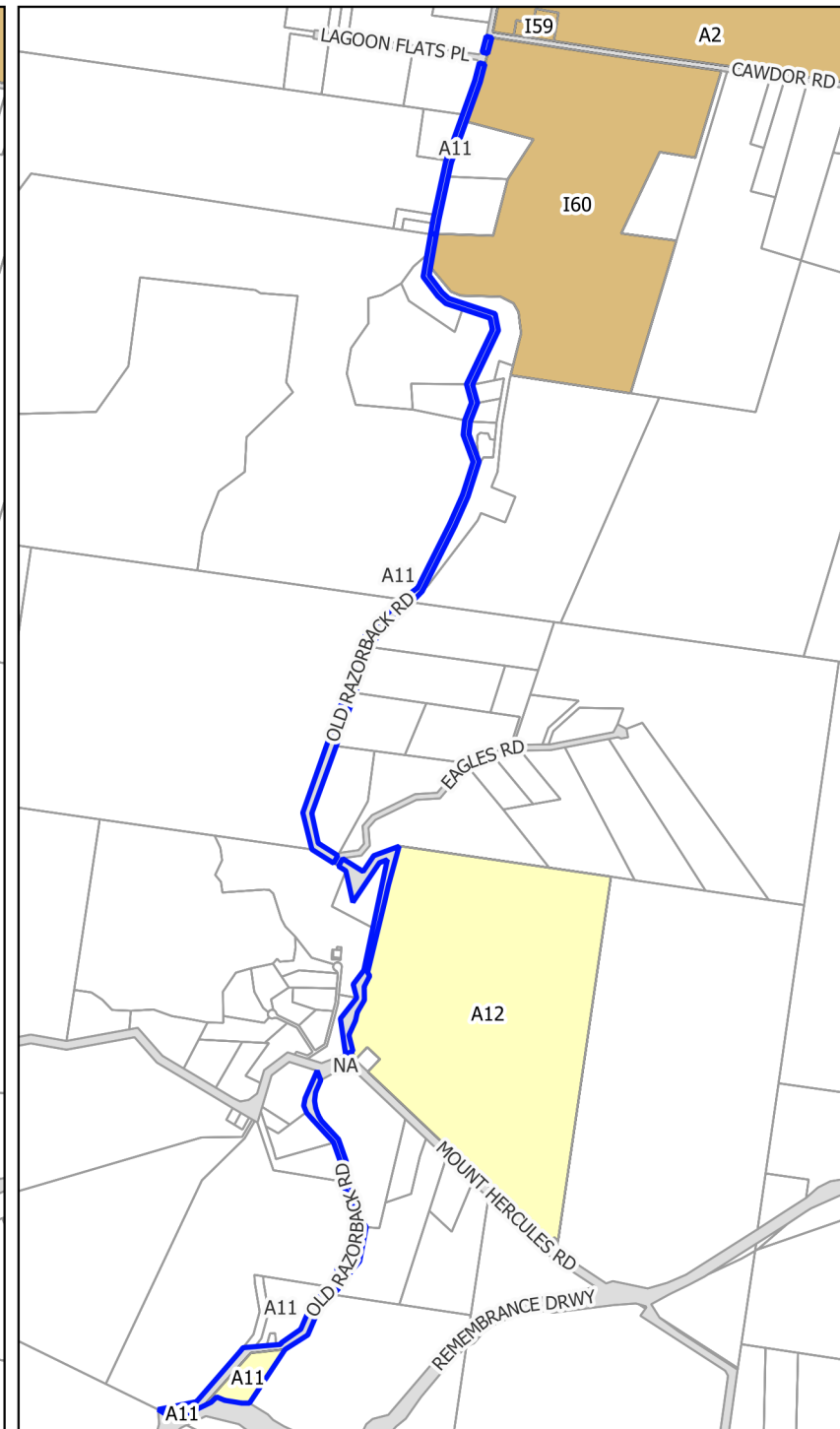
Visit the website below to view the published map data:

<https://legislation.nsw.gov.au/view/html/inforce/current/epi-2011-0085>

Current Heritage



Proposed Heritage











Map Series to be Amended:

Heritage Map

Razorback

Wooden Mileposts

Heritage

-  Conservation Area - General
-  Conservation Area - Landscape
-  Item - General
-  Item - Aboriginal
-  Item - Archaeological
-  Item - Landscape
-  Subject Site
-  Cadastre base data 22-12-2023
© Department of Customer Service



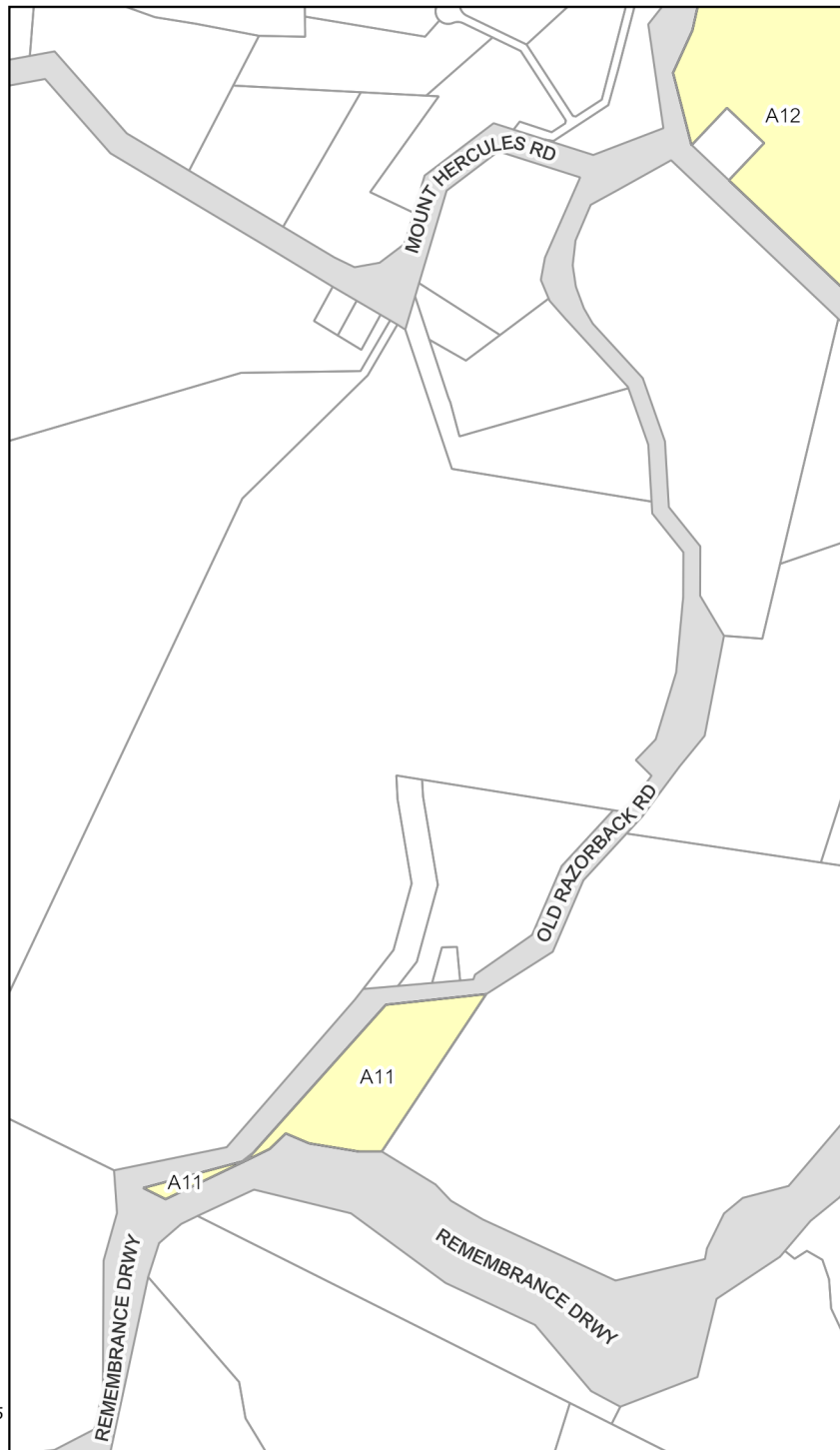
Projection GDA 2020
MGA Zone 56

Map Produced: 22-12-2023

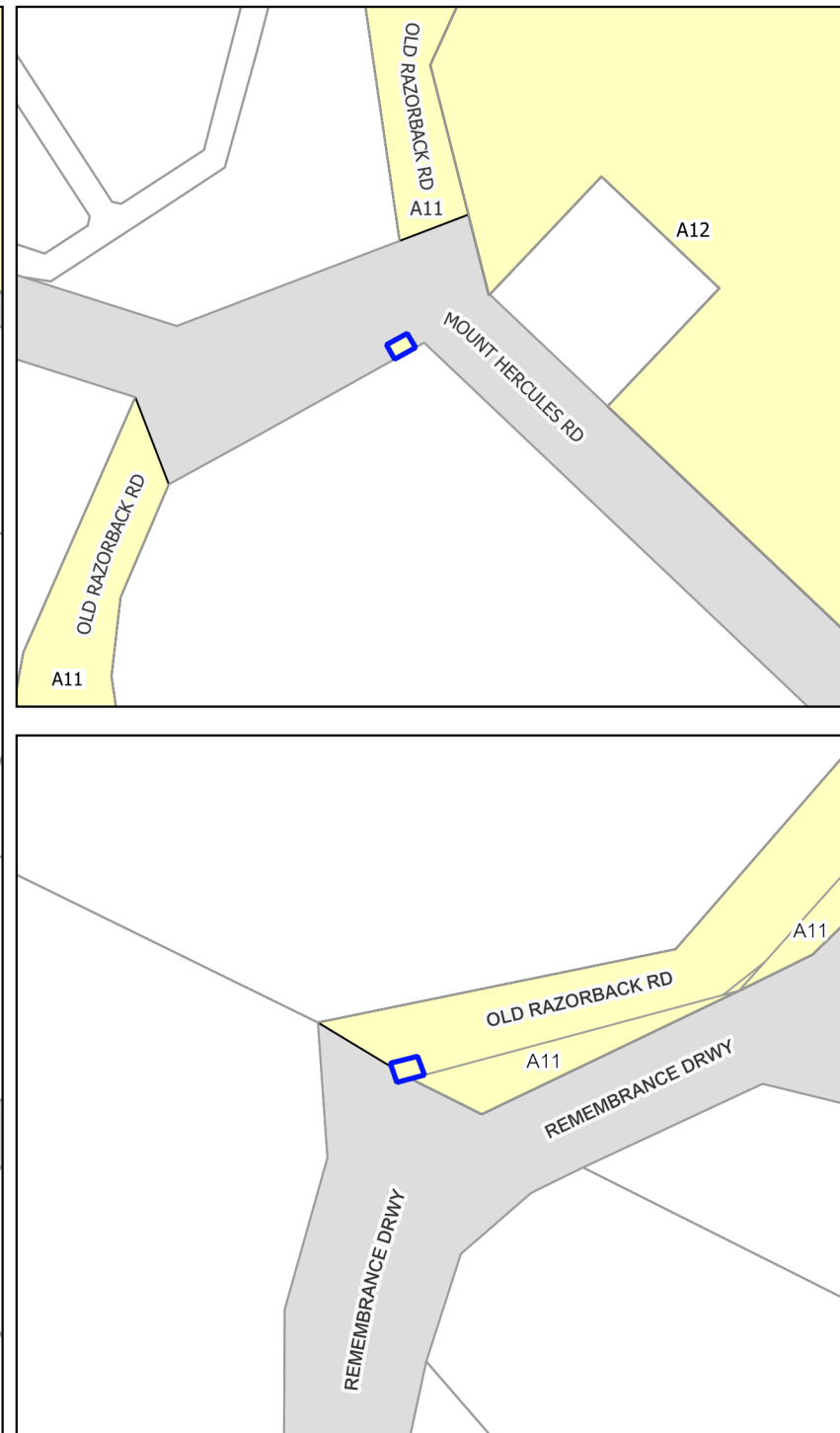
Visit the website below to view the published map data:

<https://legislation.nsw.gov.au/view/html/inforce/current/epi-2011-0085>

Current Heritage



Proposed Heritage













Map Series to be Amended:

Heritage Map

Wallacia

Charleville

Heritage

-  Conservation Area - General
-  Conservation Area - Landscape
-  Item - General
-  Item - Aboriginal
-  Item - Archaeological
-  Item - Landscape
-  Subject Site
-  Cadastre base data 14-09-2023
© Department of Customer Service

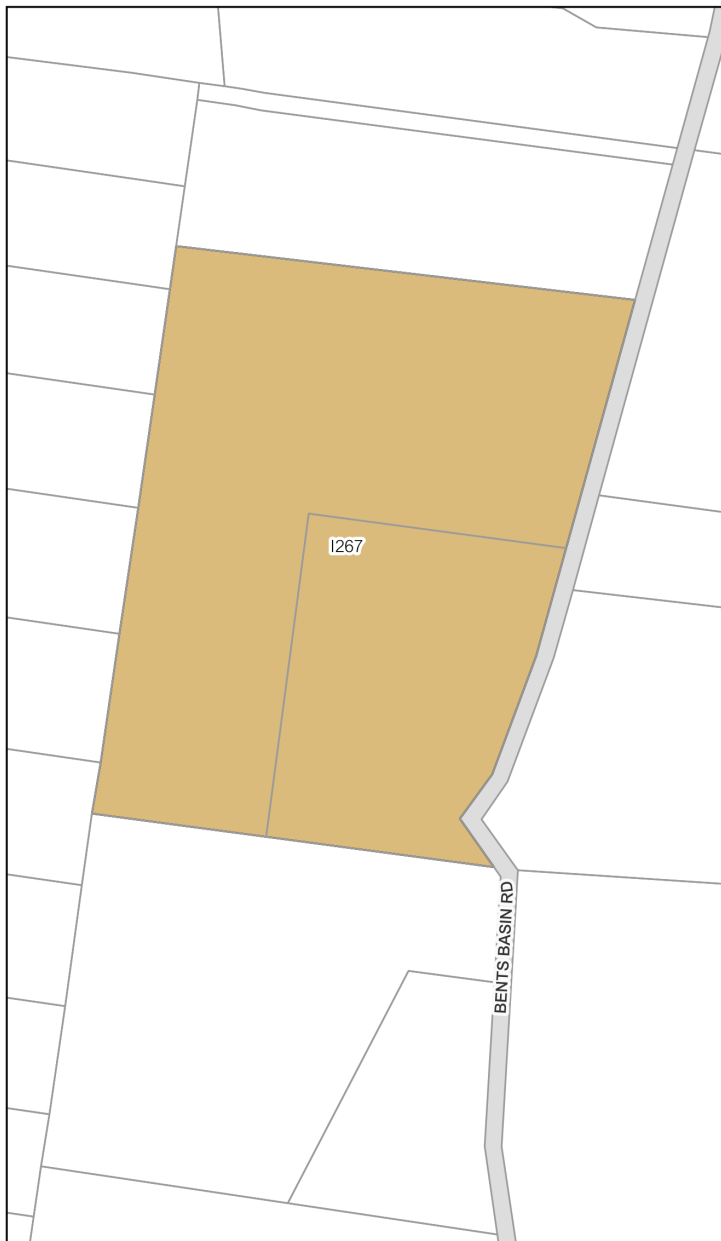


Projection GDA 2020
MGA Zone 56

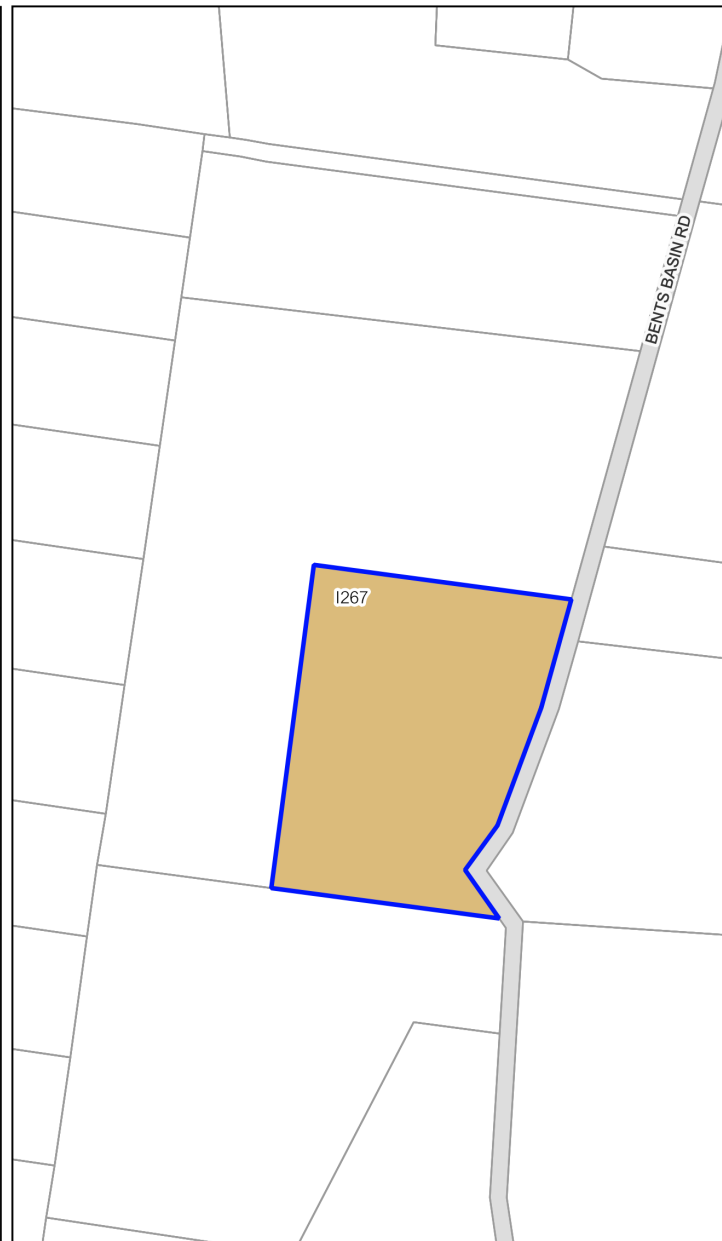
Map Produced: 14-09-2023

Visit the website below to view the published map data:
<https://legislation.nsw.gov.au/view/html/inforce/current/epi-2011-0085>

Current Heritage



Proposed Heritage













Map Series to be Amended:

Heritage Map

Wilton & Appin

Upper Nepean Scheme - Upper Canal (I16)

Heritage

-  Conservation Area - General
-  Conservation Area - Landscape
-  Item - General
-  Item - Aboriginal
-  Item - Archaeological
-  Item - Landscape
-  Subject Site
-  Cadastre base data 15-09-2023
© Department of Customer Service

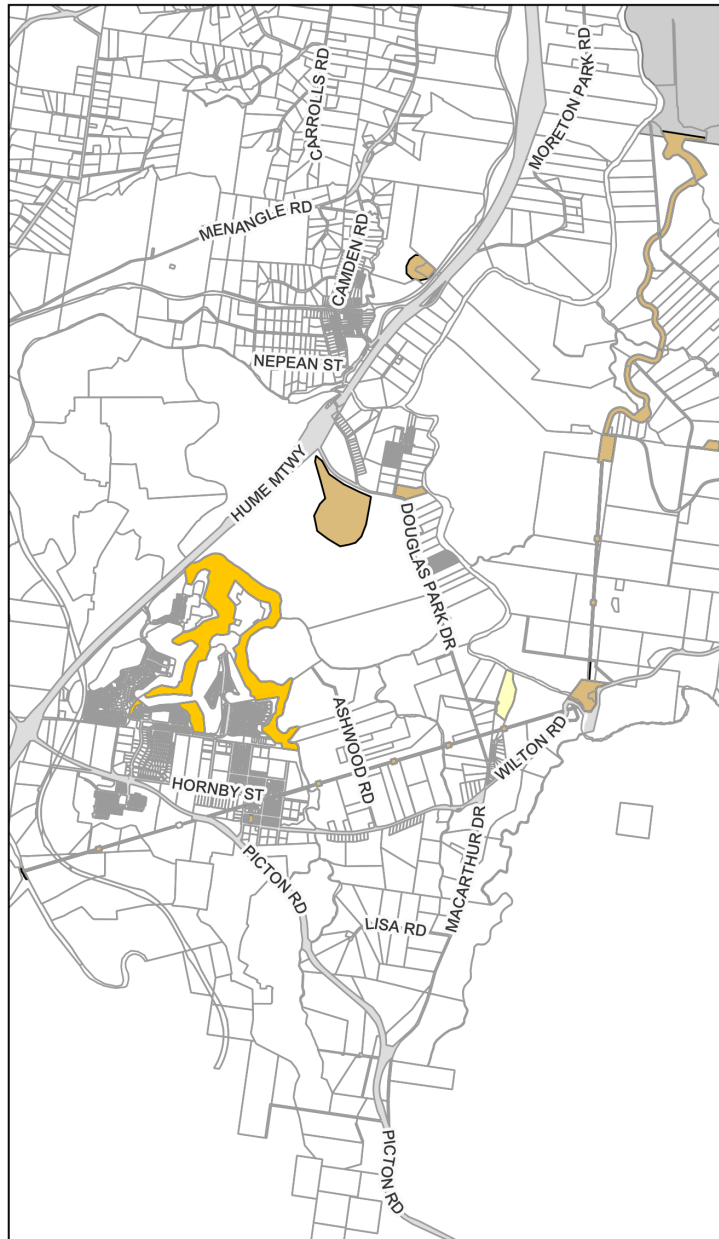


Projection GDA 2020
MGA Zone 56

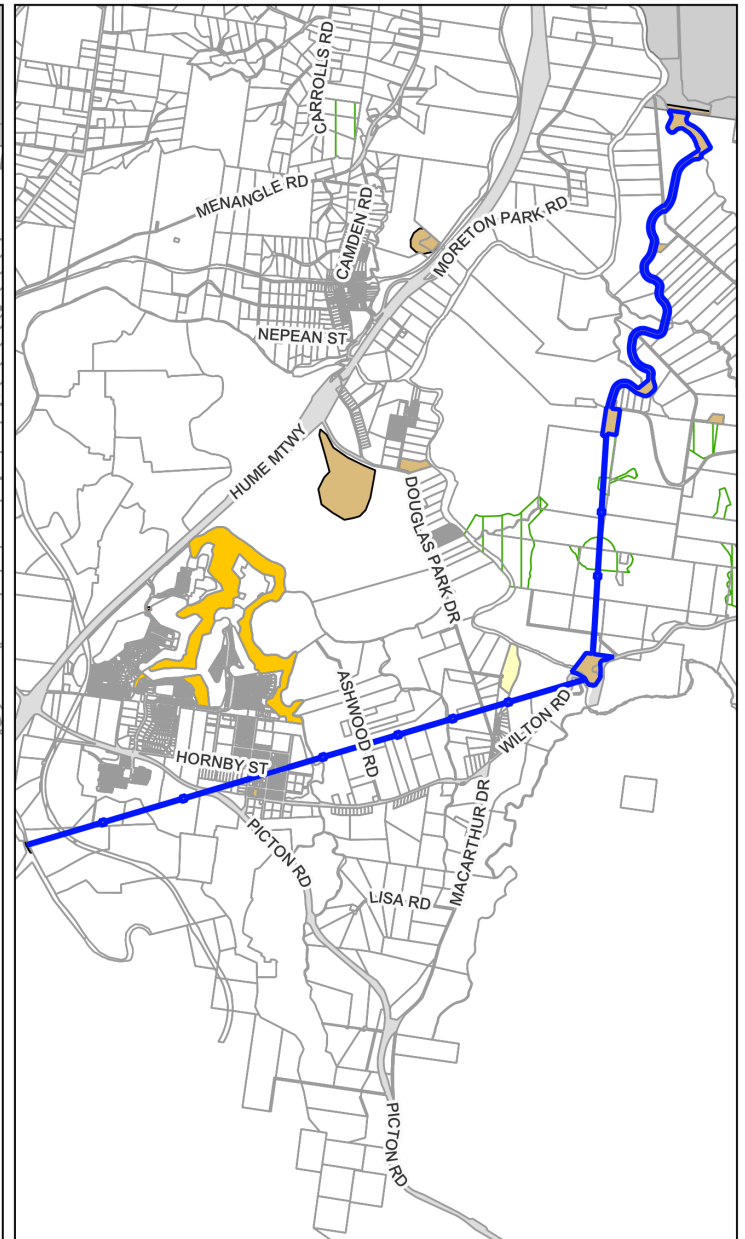
Map Produced: 15-09-2023

Visit the website below to view the published map data:
<https://legislation.nsw.gov.au/view/html/inforce/current/epi-2011-0085>

Current Heritage



Proposed Heritage














Map Series to be Amended:

Heritage Map

Warragamba

Warragamba Supply Scheme (I270)

Heritage

-  Conservation Area - General
-  Conservation Area - Landscape
-  Item - General
-  Item - Aboriginal
-  Item - Archaeological
-  Item - Landscape
-  Subject Site
-  Cadastre base data 15-09-2023
-  © Department of Customer Service

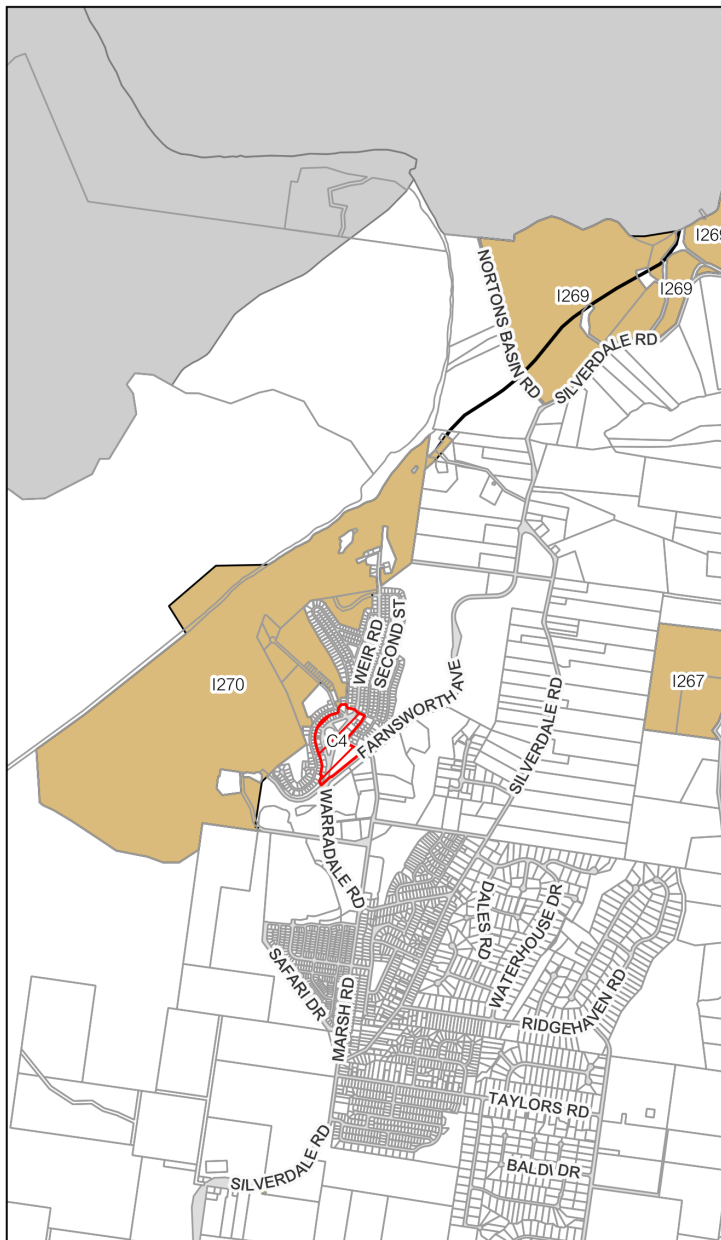


Projection GDA 2020
MGA Zone 56

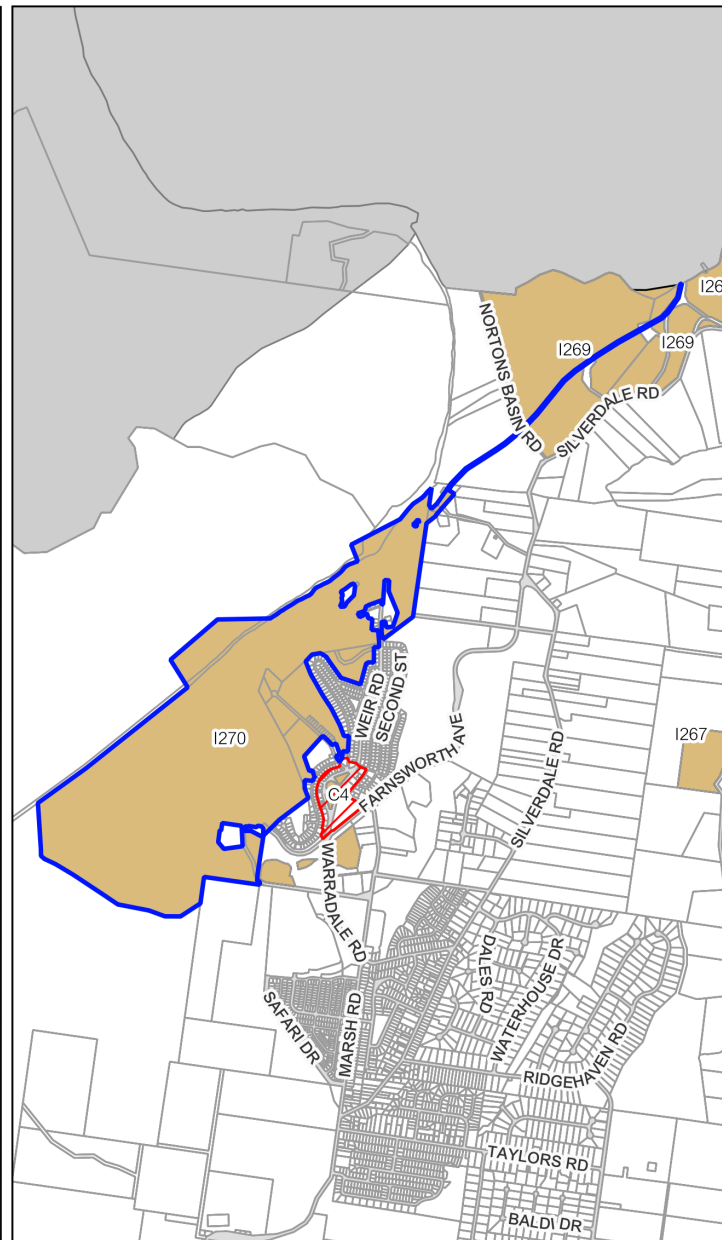
Map Produced: 15-09-2023

Visit the website below to view the published map data:
<https://legislation.nsw.gov.au/view/html/inforce/current/epi-2011-0085>

Current Heritage



Proposed Heritage











Map Series to be Amended:

Heritage Map

Picton

Picton General Conservation Area (C2)

Heritage

-  Conservation Area - General
-  Conservation Area - Landscape
-  Item - General
-  Item - Aboriginal
-  Item - Archaeological
-  Item - Landscape
-  Subject Site
-  Cadastre base data 15-09-2023
© Department of Customer Service

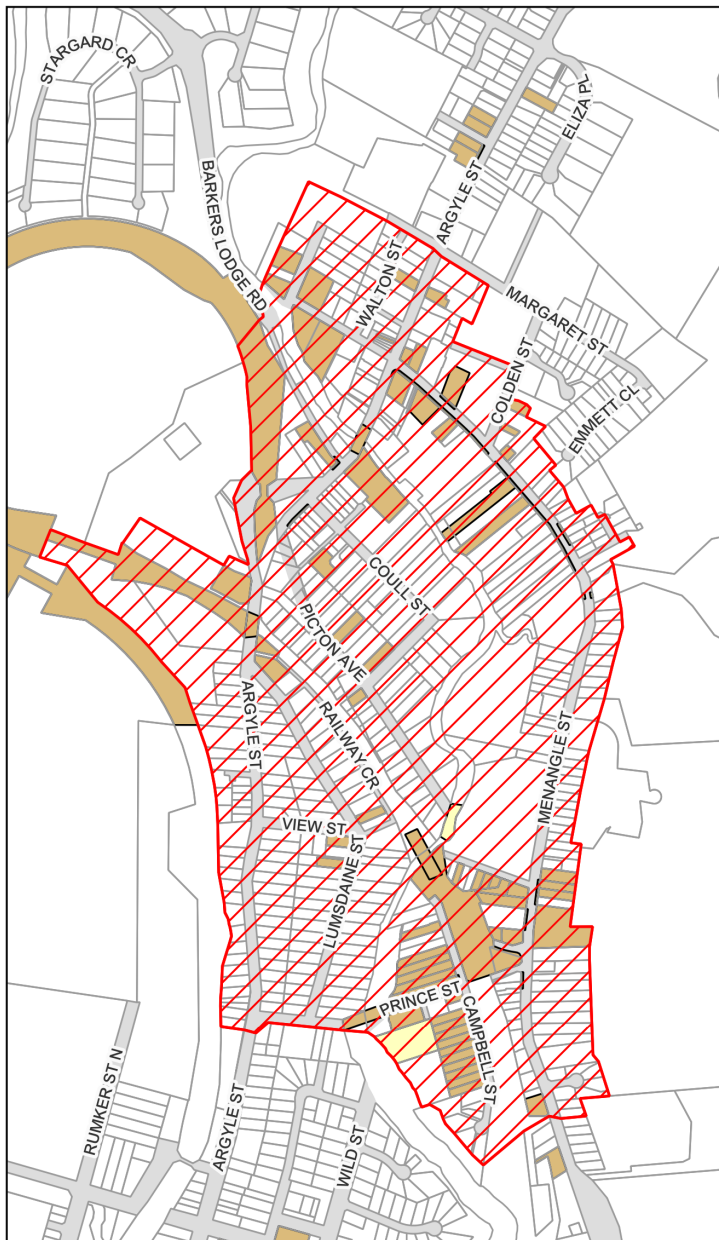


Projection GDA 2020
MGA Zone 56

Map Produced: 15-09-2023

Visit the website below to view the published map data:
<https://legislation.nsw.gov.au/view/html/inforce/current/epi-2011-0085>

Current Heritage



Proposed Heritage

